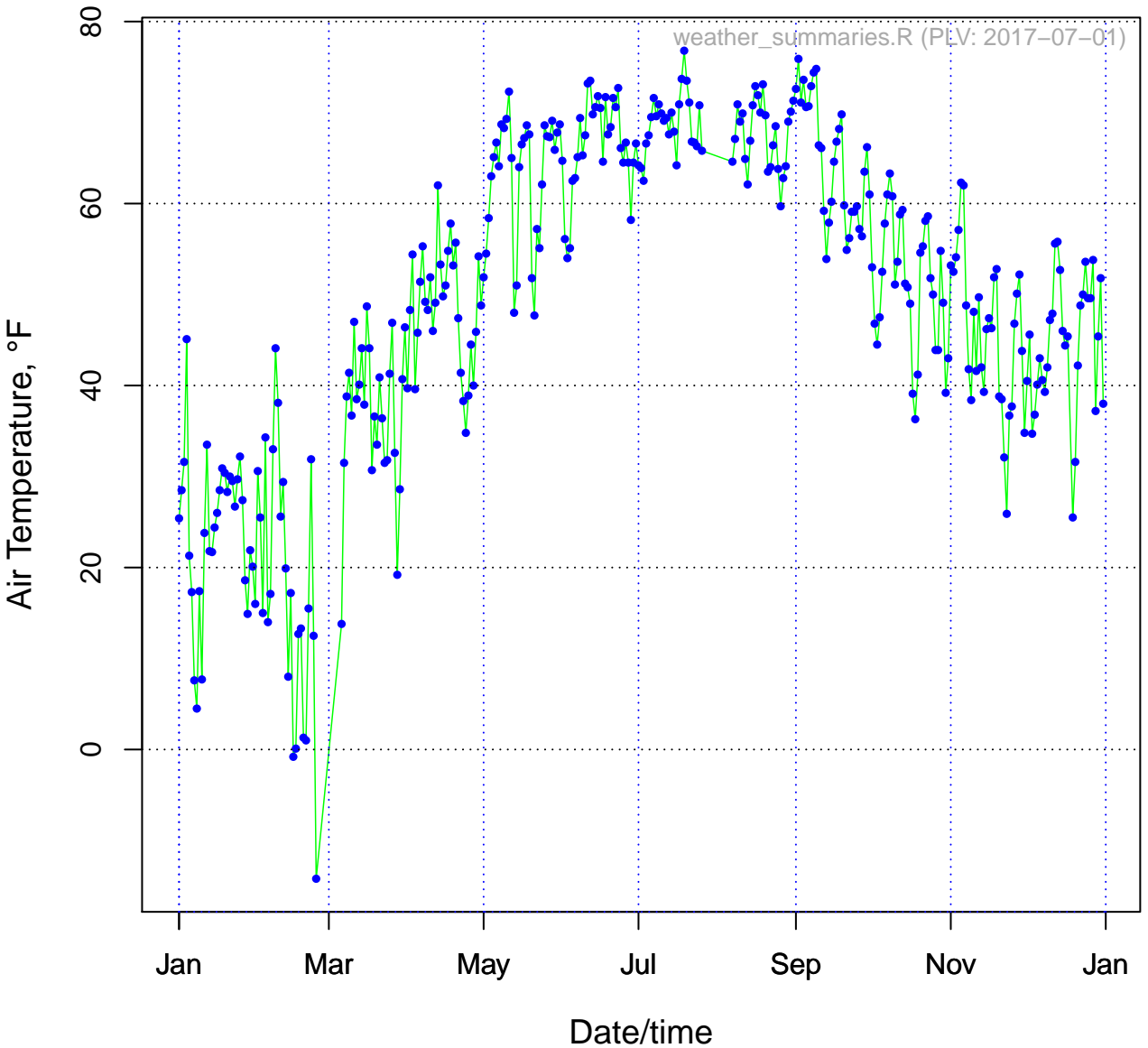
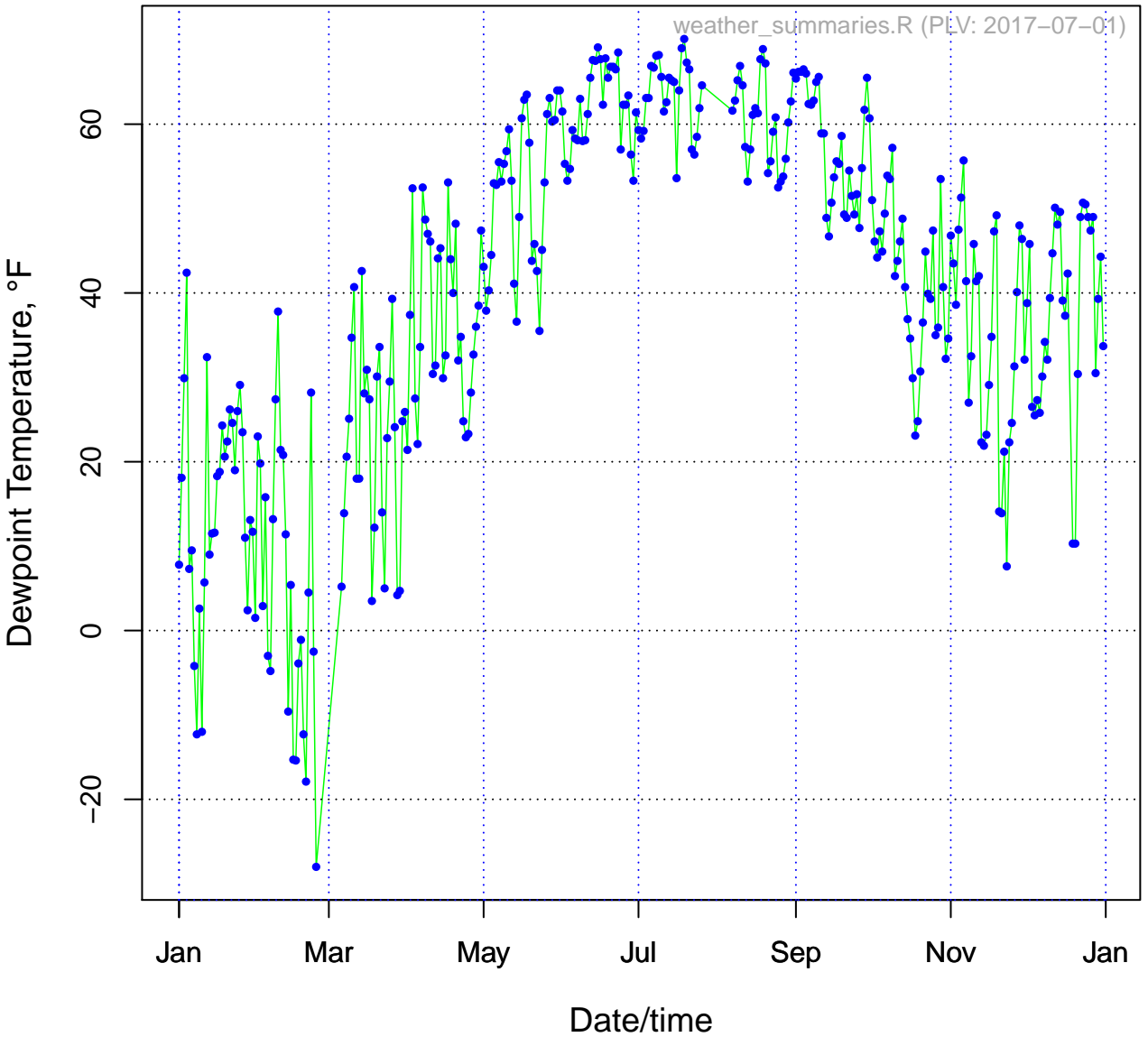


# Plot for Greenscapes (KMDFRIEN5) for 2015

## Air Temperature, °F

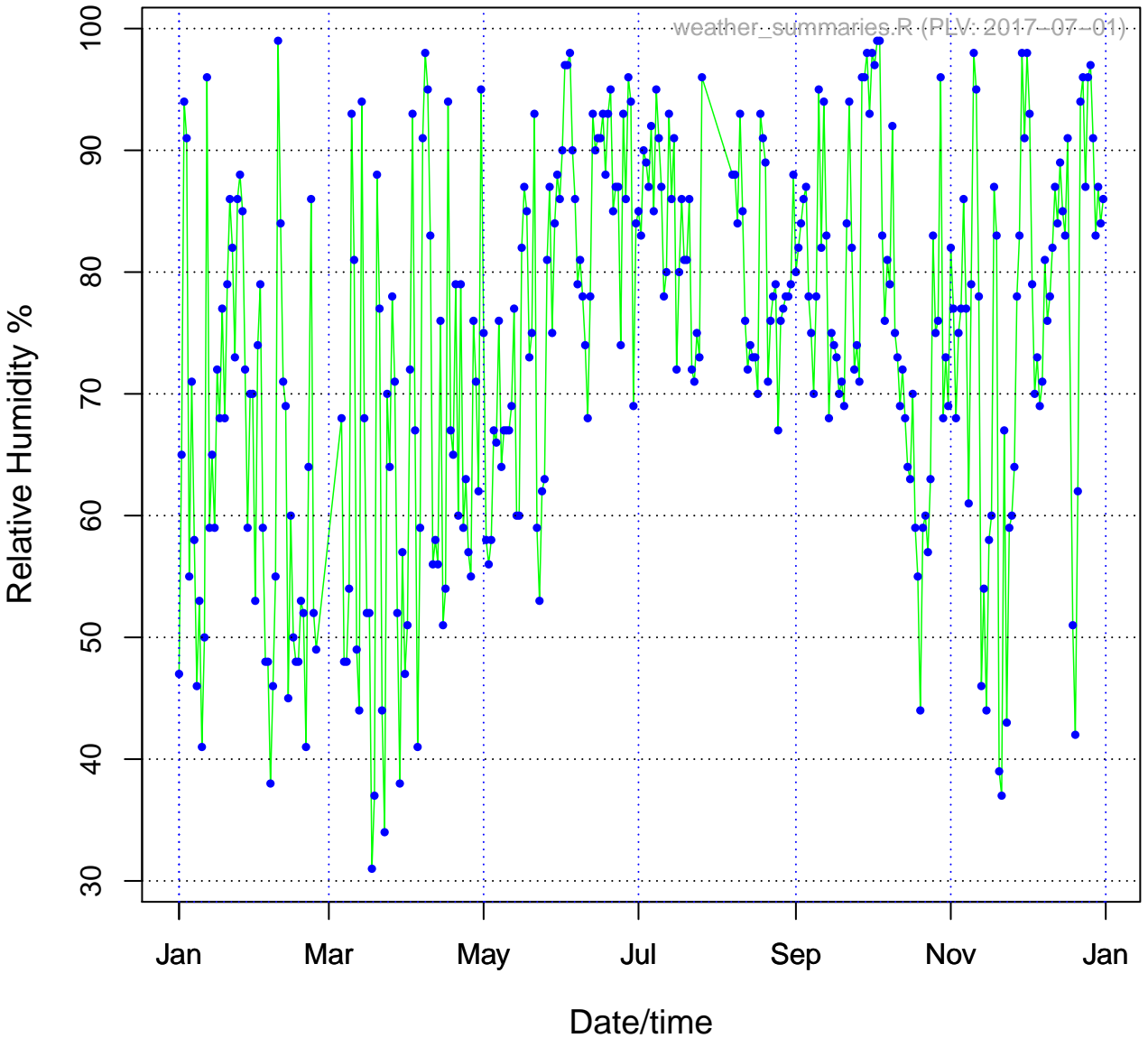


# Plot for Greenscapes (KMDFRIEN5) for 2015 Dewpoint Temperature, °F



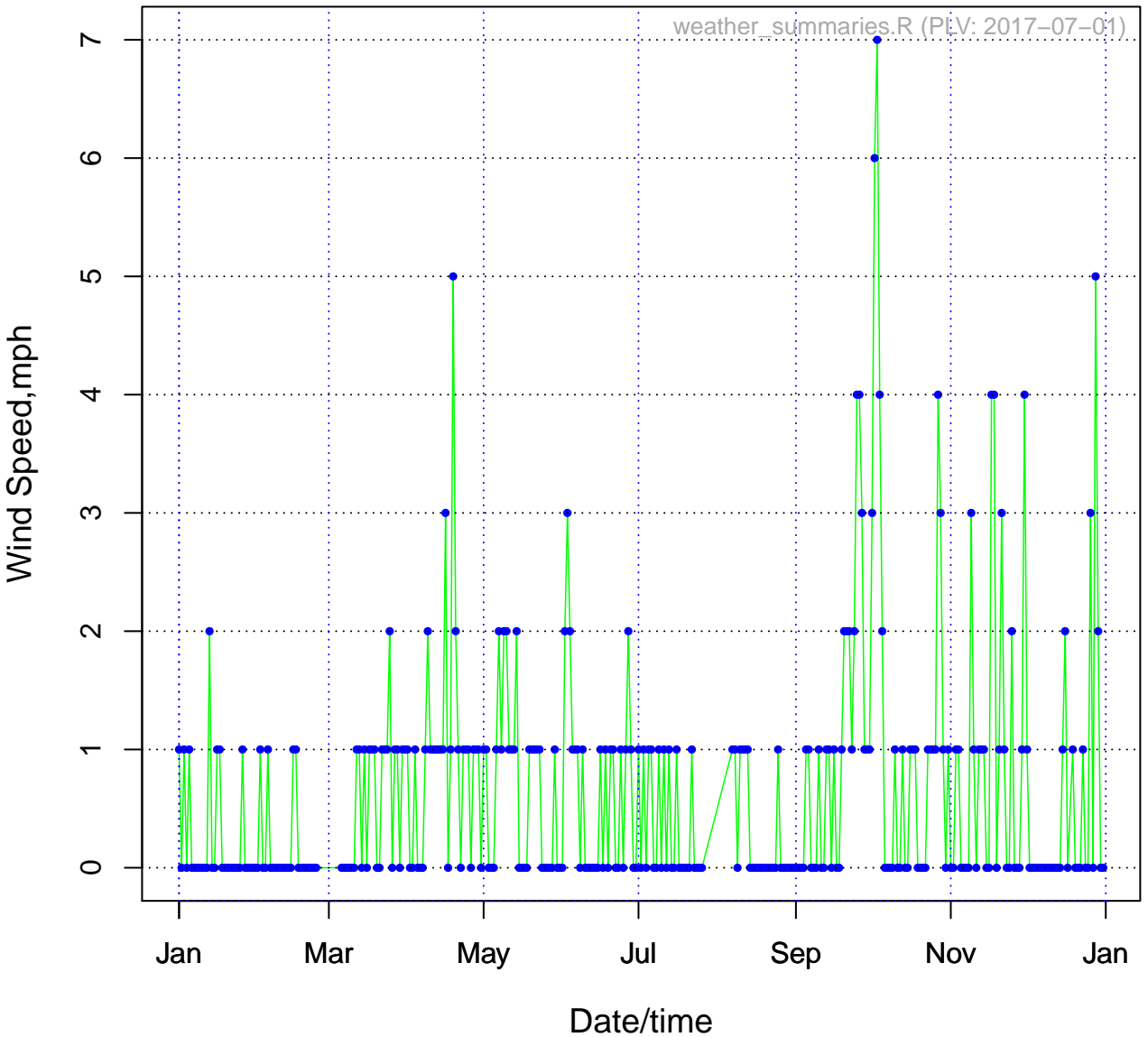
# Plot for Greenscapes (KMDFRIEN5) for 2015

## Relative Humidity %



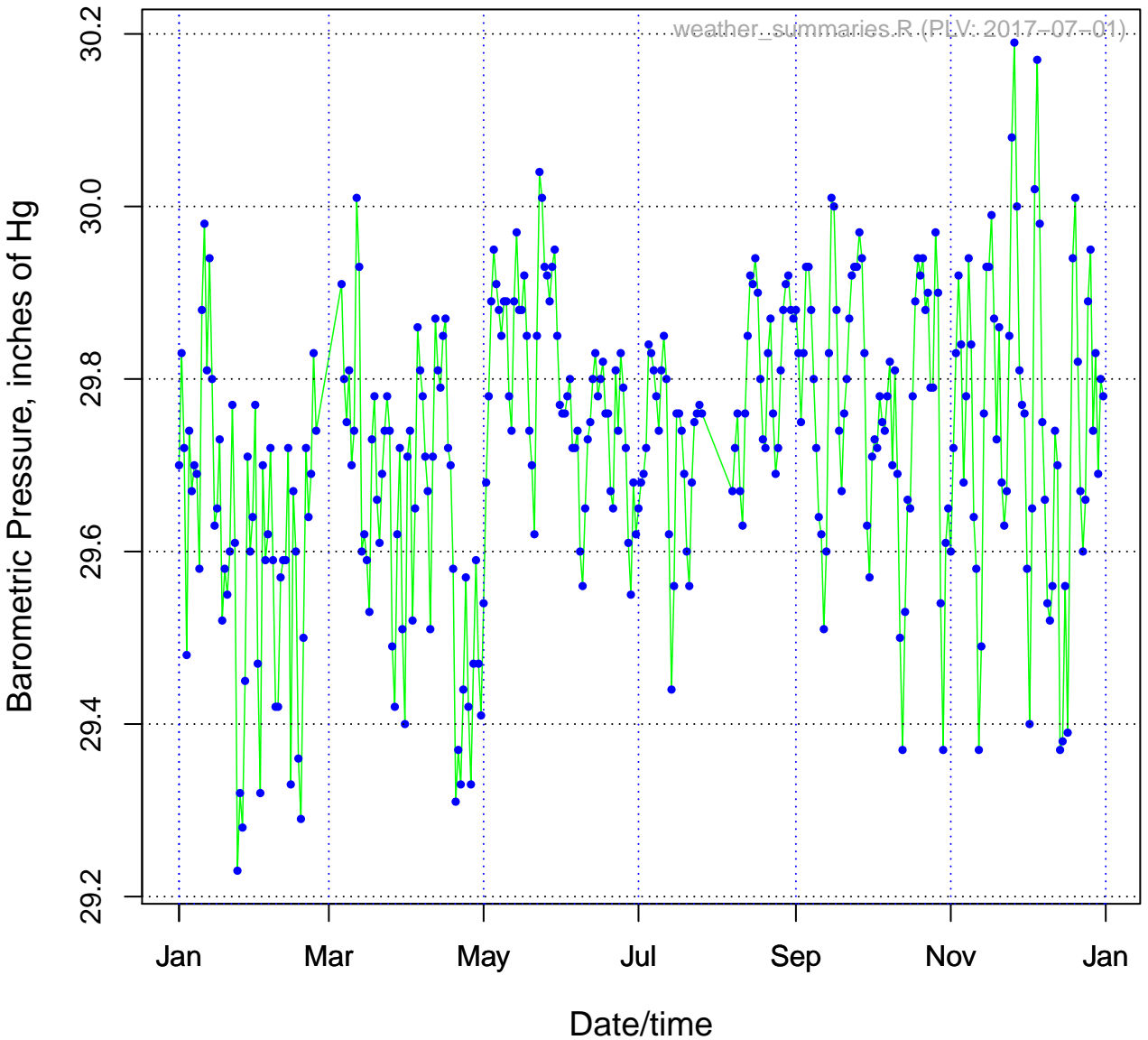
# Plot for Greenscapes (KMDFRIEN5) for 2015

## Wind Speed, mph



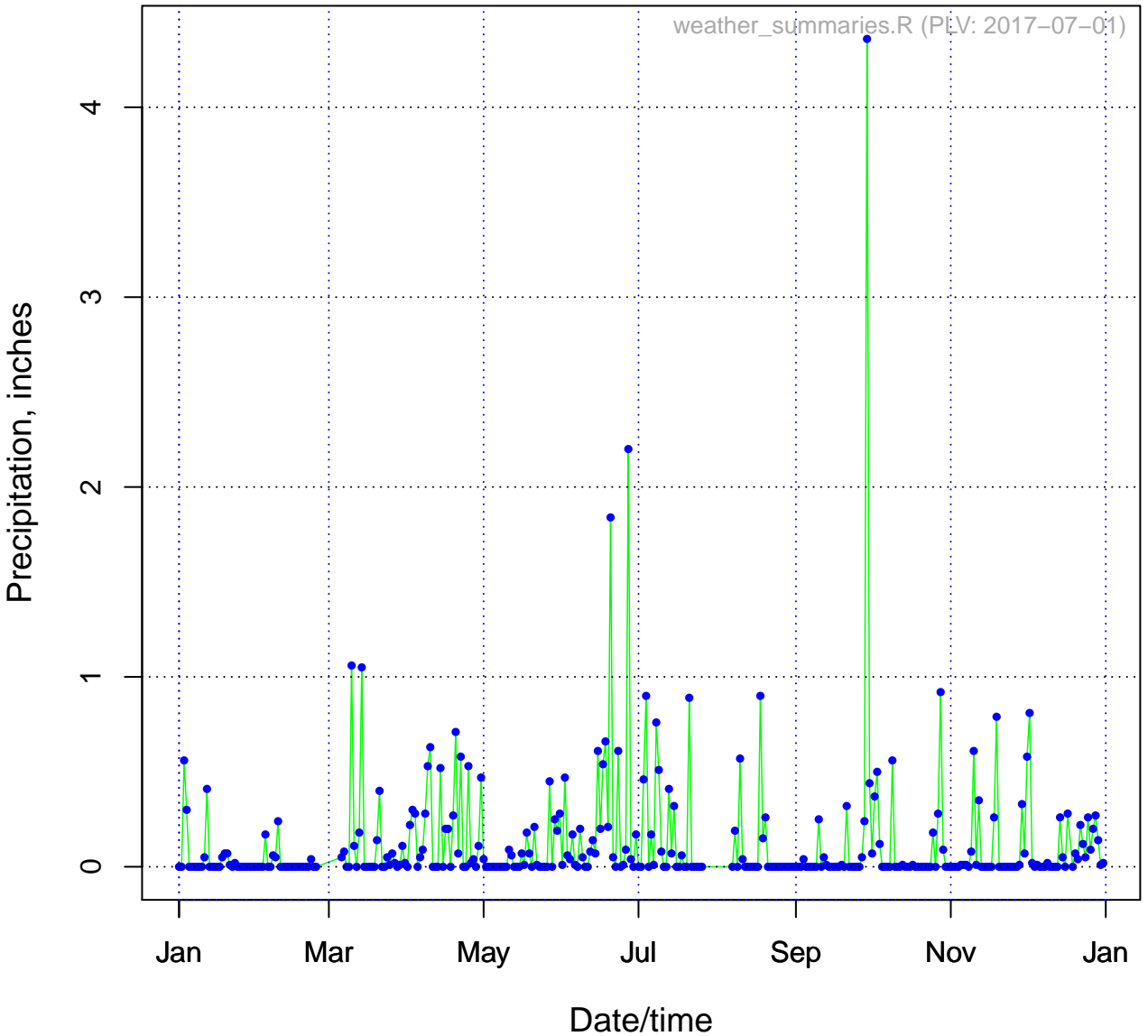
# Plot for Greenscapes (KMDFRIEN5) for 2015

## Barometric Pressure, inches of Hg



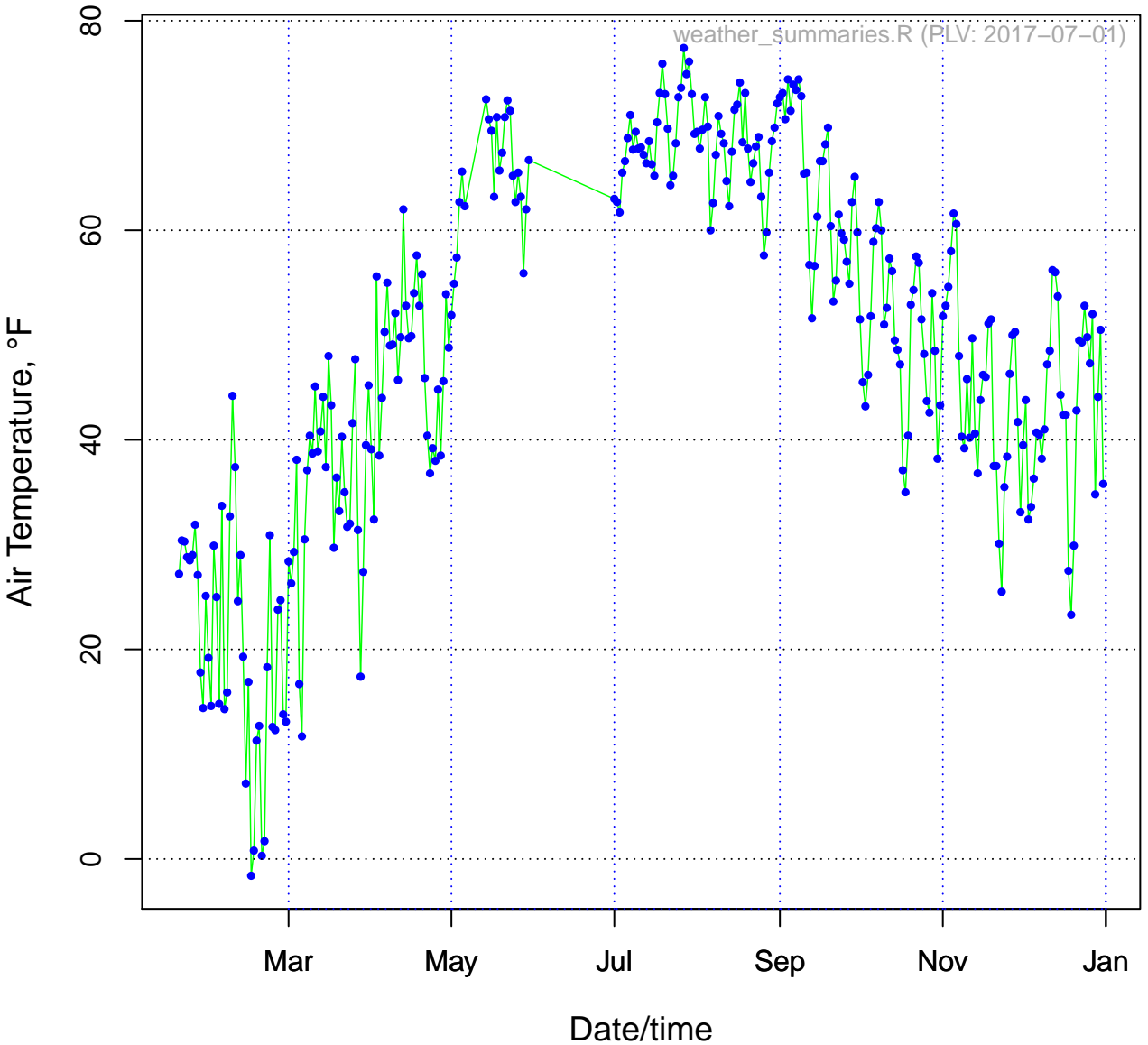
# Plot for Greenscapes (KMDFRIEN5) for 2015

## Precipitation, inches



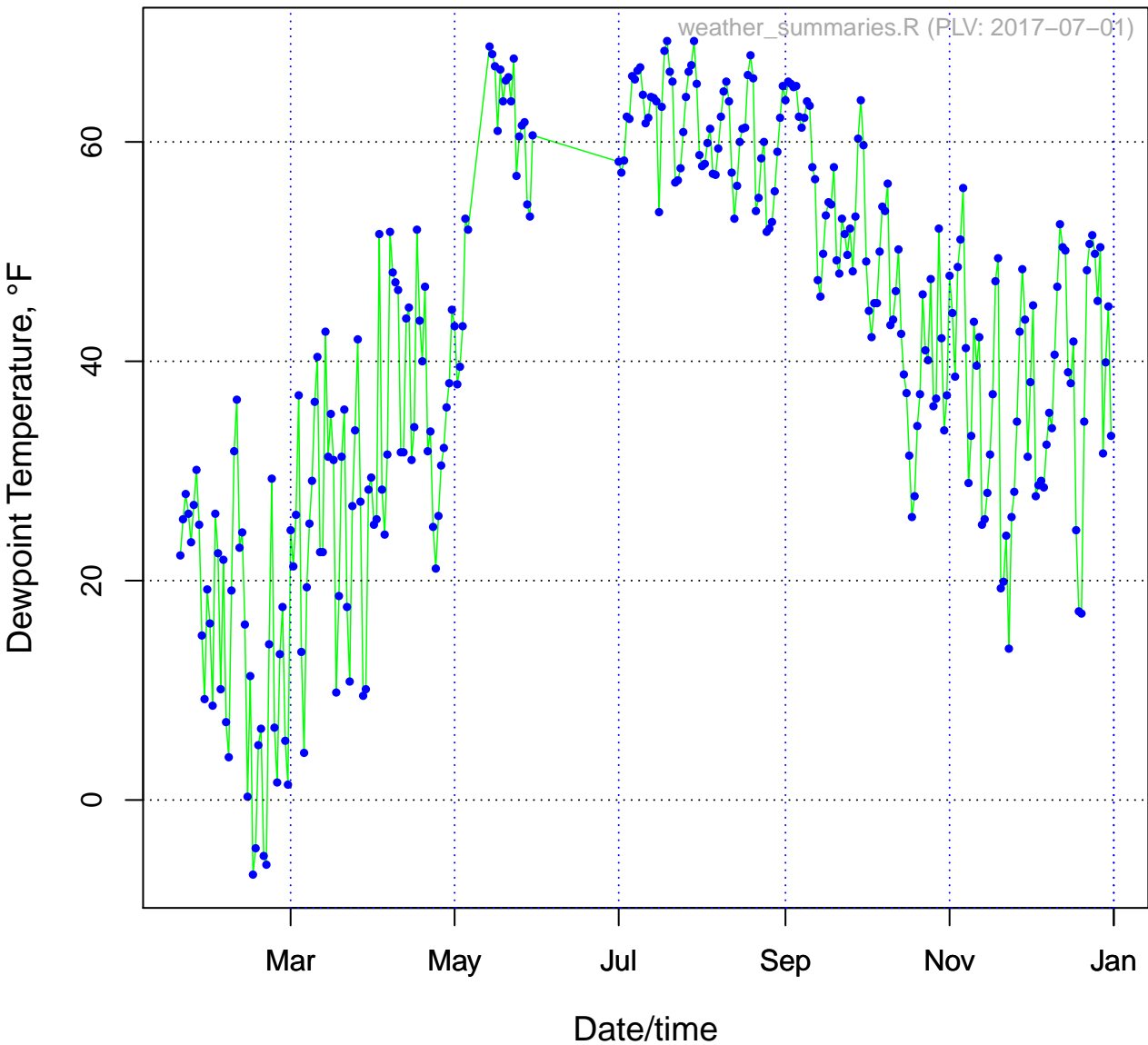
# Plot for Beckman's Peninsula (KMDSWANT5) for 2015

## Air Temperature, °F



# Plot for Beckman's Peninsula (KMDSWANT5) for 2015

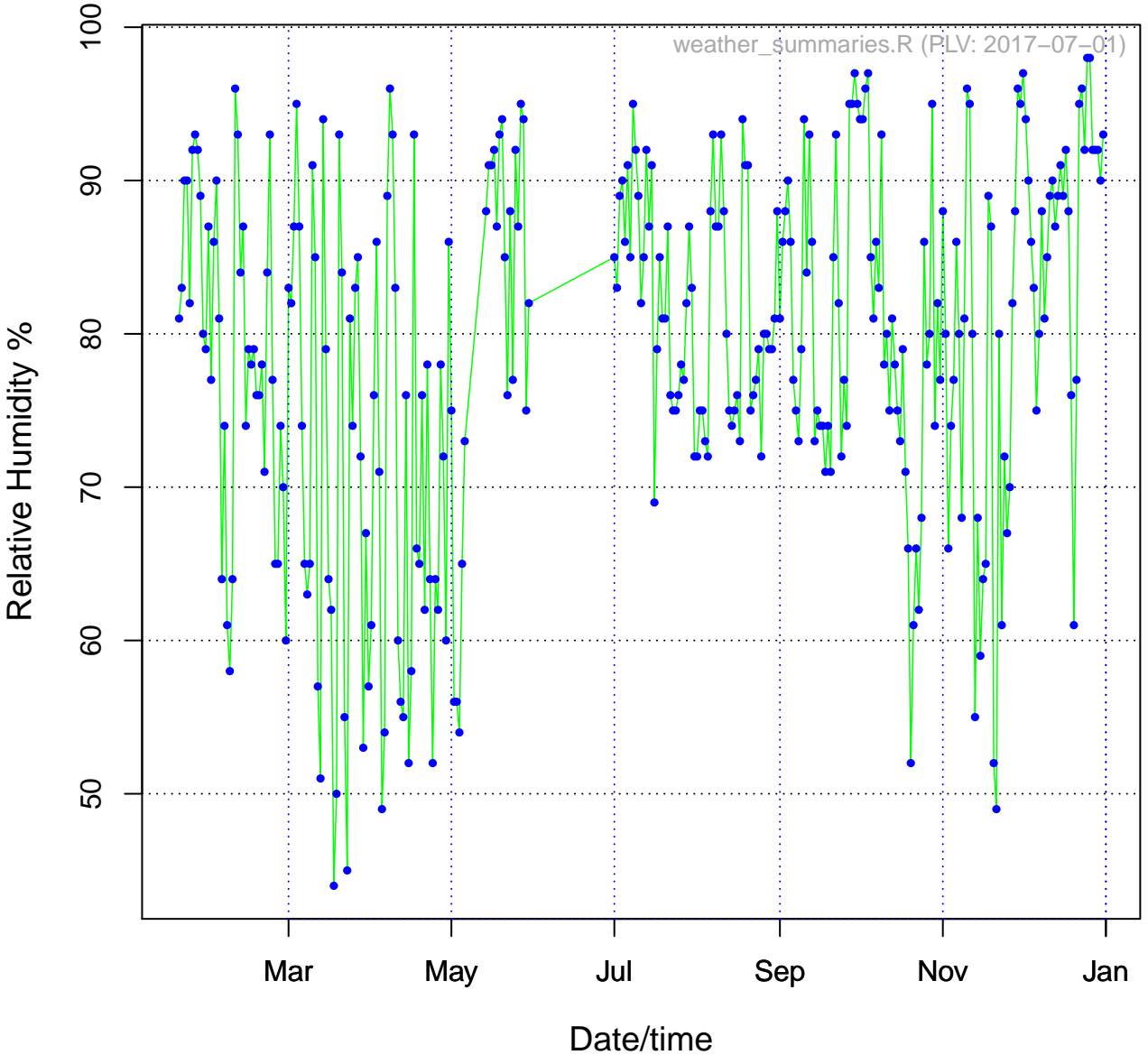
## Dewpoint Temperature, °F





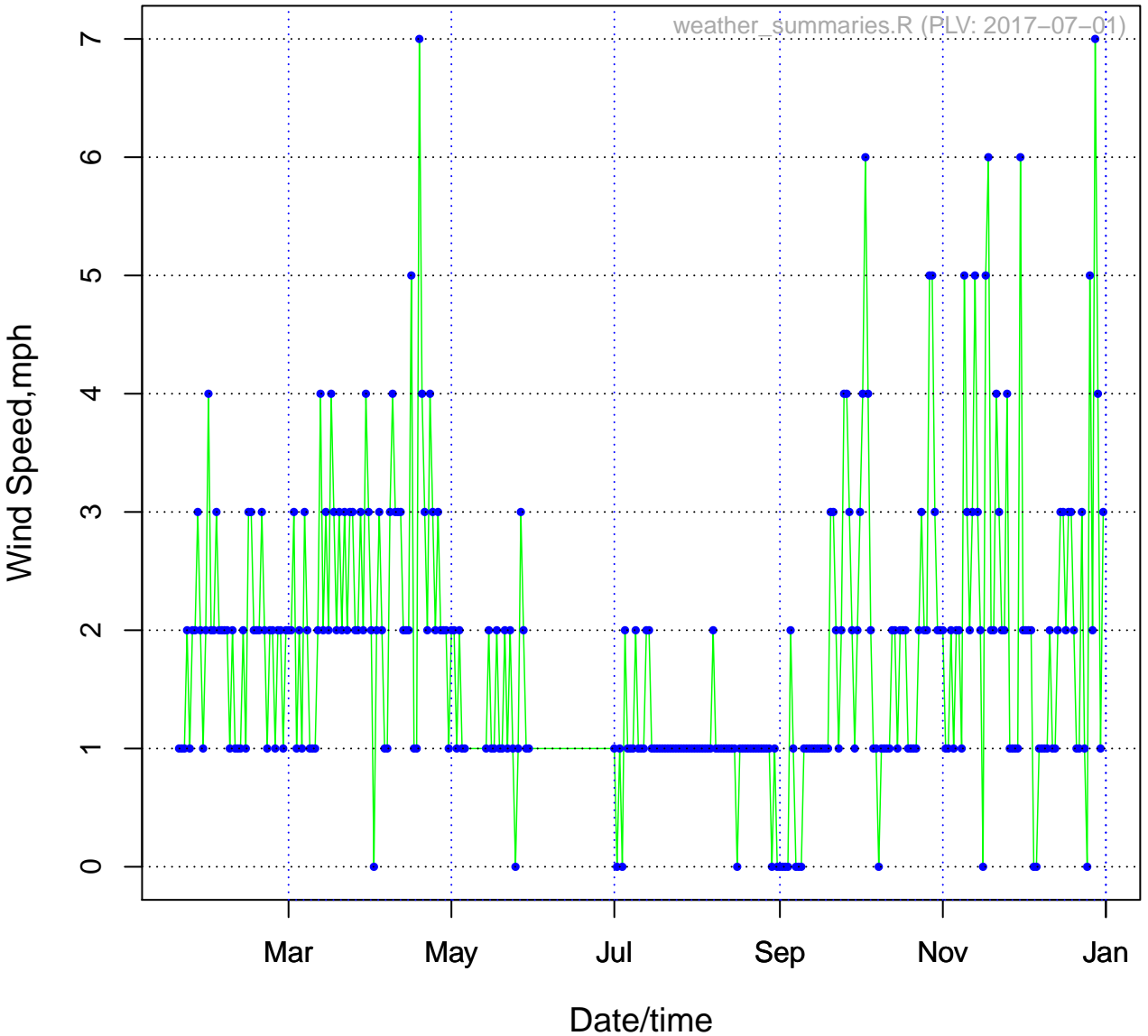
# Plot for Beckman's Peninsula (KMDSWANT5) for 2015

## Relative Humidity %



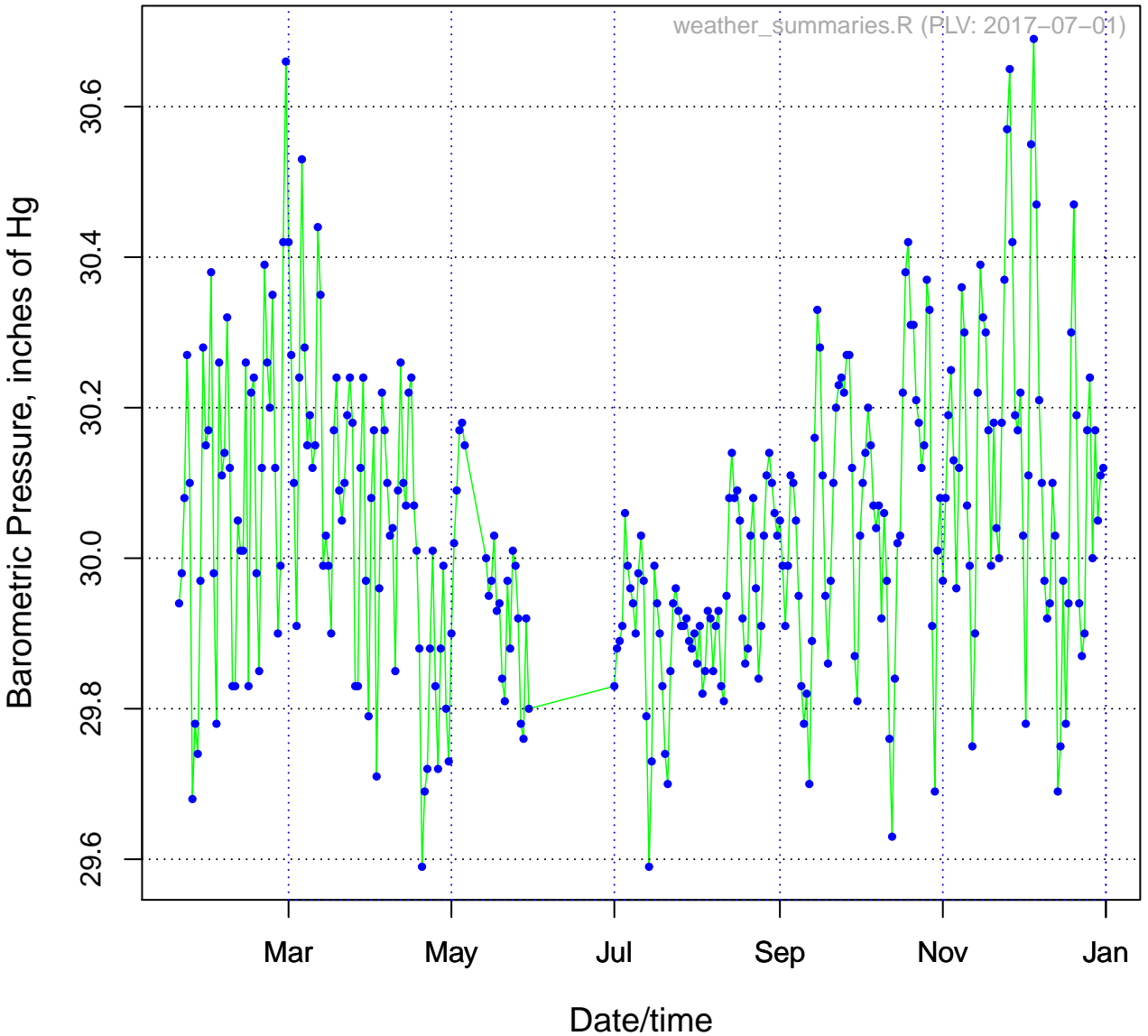
# Plot for Beckman's Peninsula (KMDSWANT5) for 2015

## Wind Speed, mph

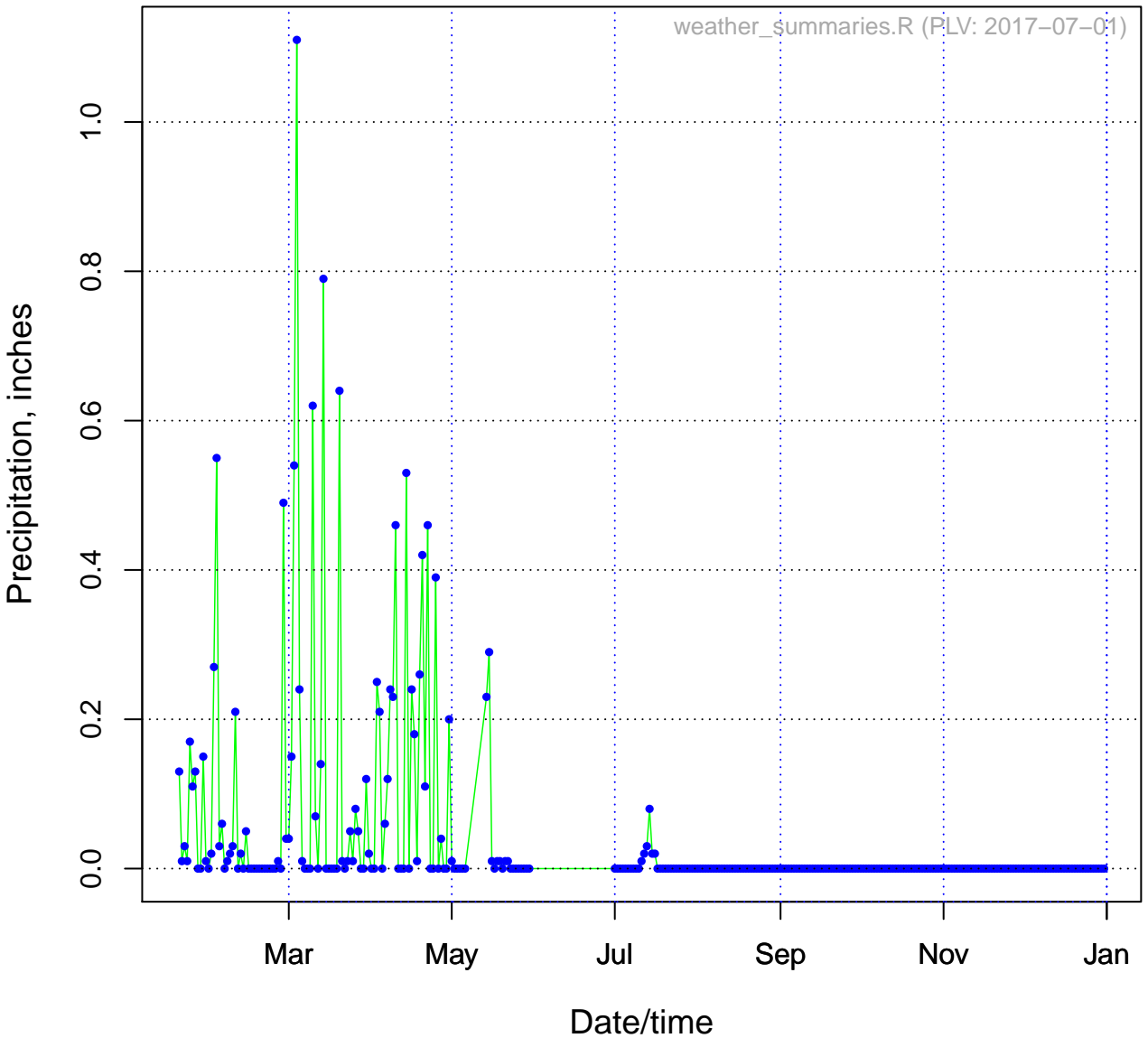


# Plot for Beckman's Peninsula (KMDSWANT5) for 2015

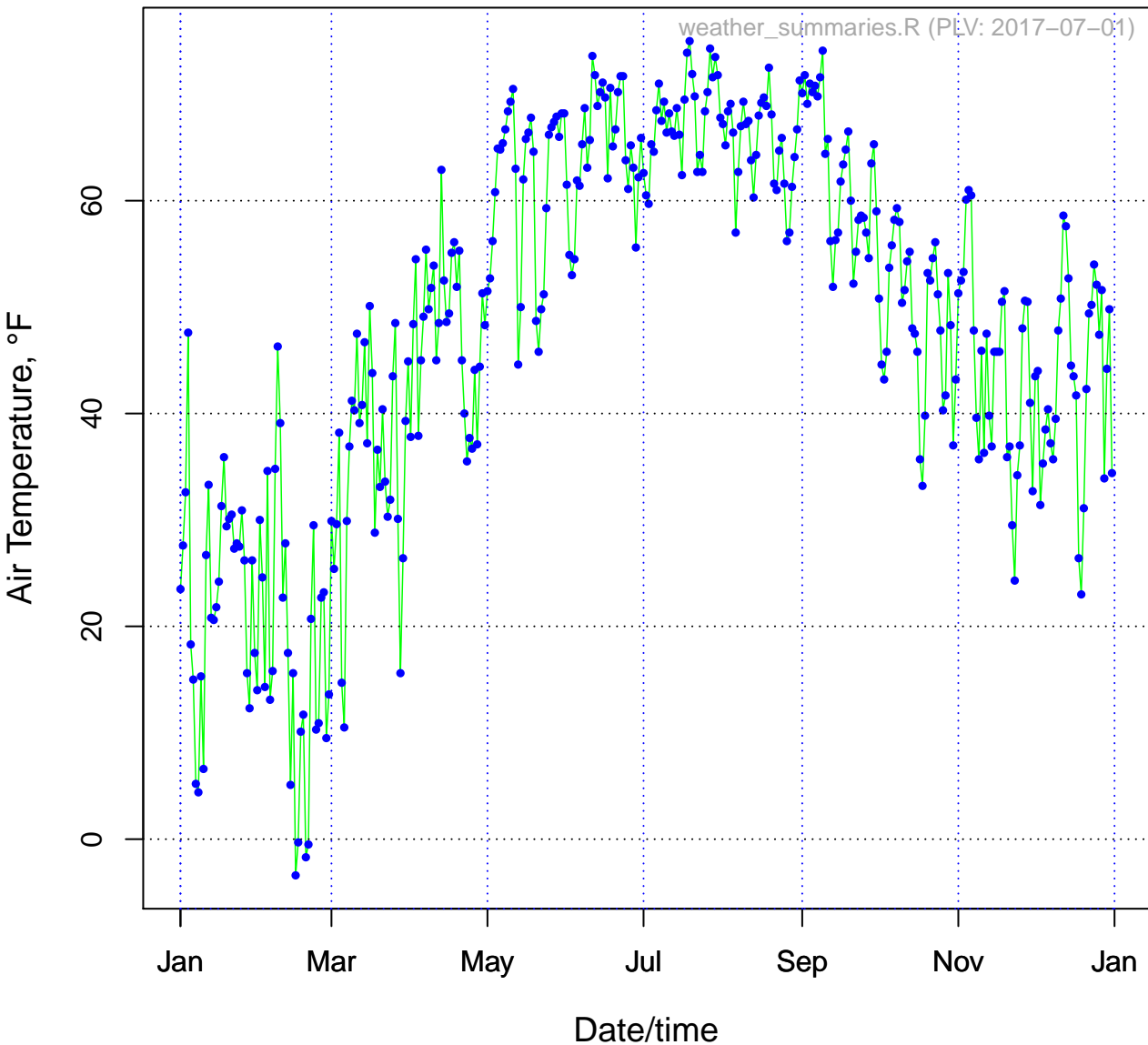
## Barometric Pressure, inches of Hg



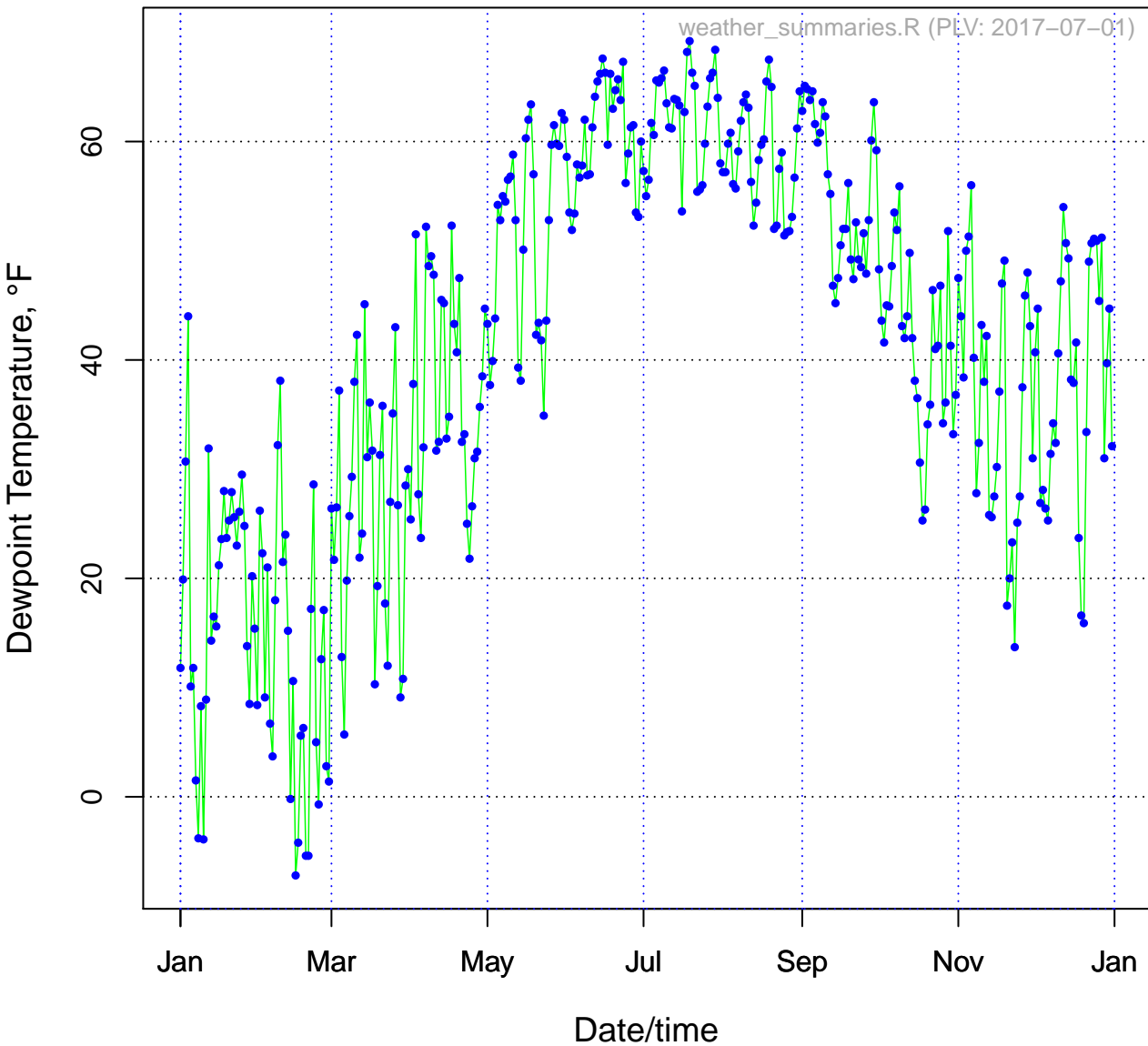
# Plot for Beckman's Peninsula (KMDSWANT5) for 2015 Precipitation, inches



# Plot for Deep Creek Lake (KMDOAKLA9) for 2015 Air Temperature, °F

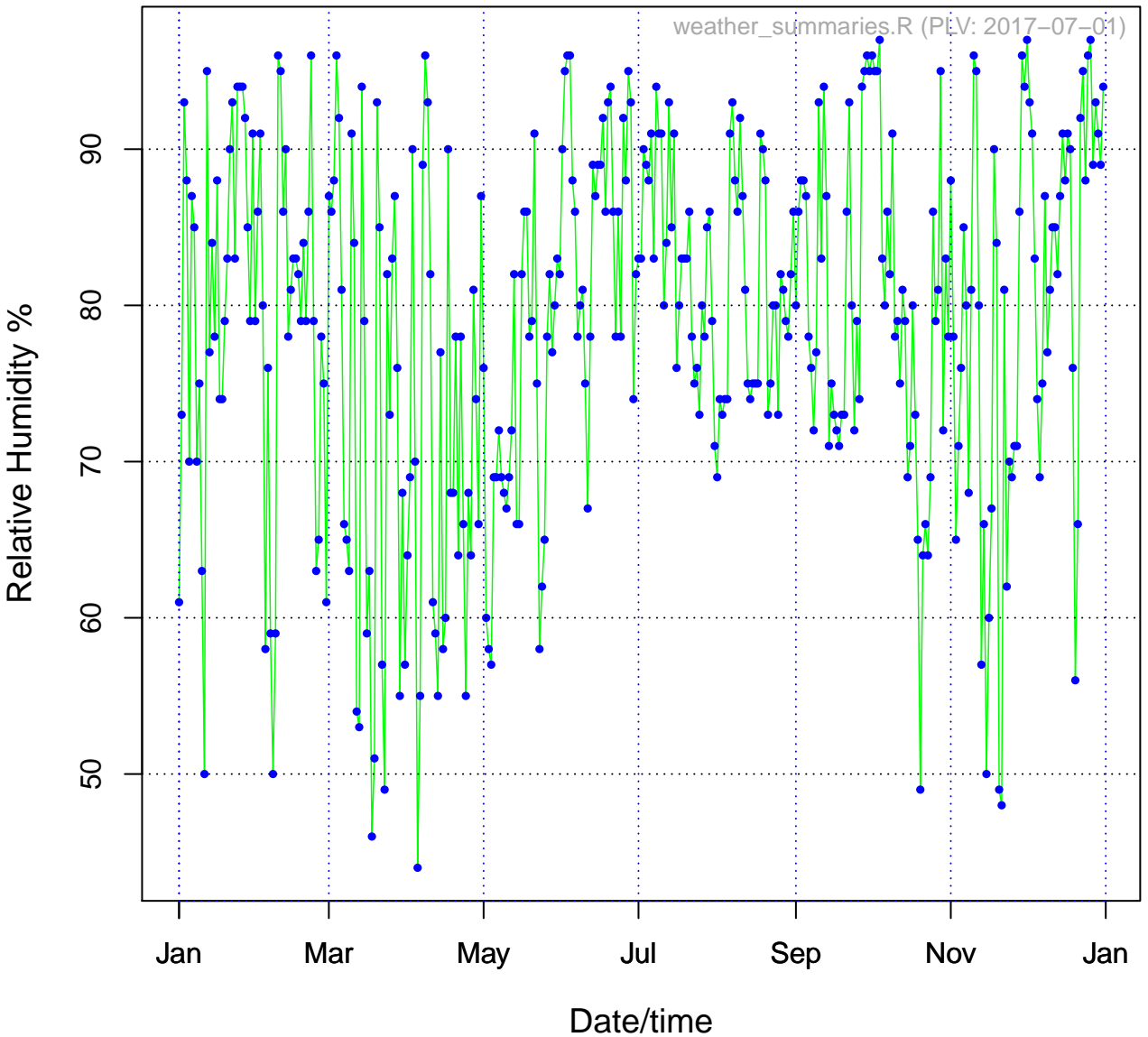


# Plot for Deep Creek Lake (KMDOAKLA9) for 2015 Dewpoint Temperature, °F



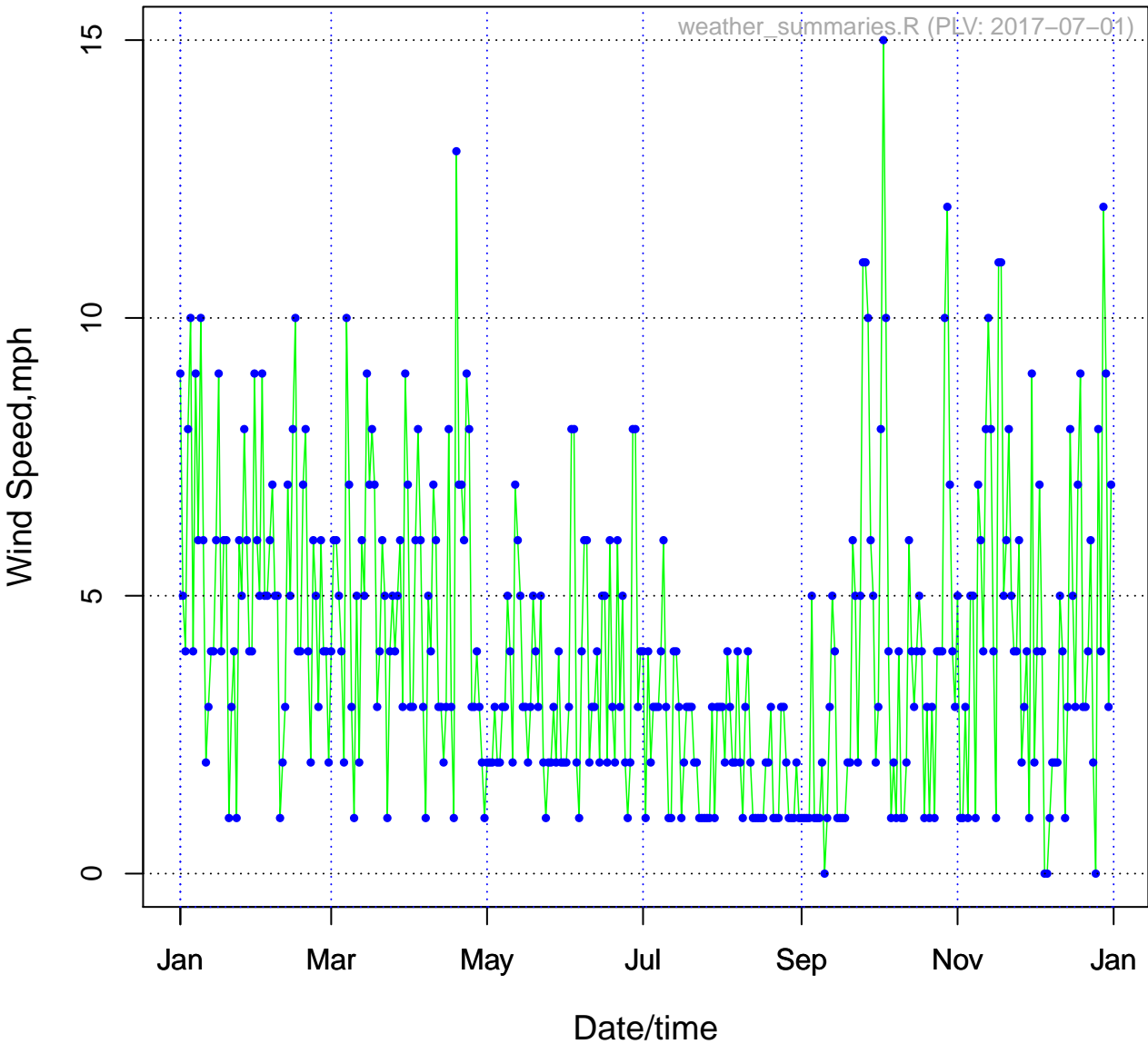
# Plot for Deep Creek Lake (KMDOAKLA9) for 2015

## Relative Humidity %



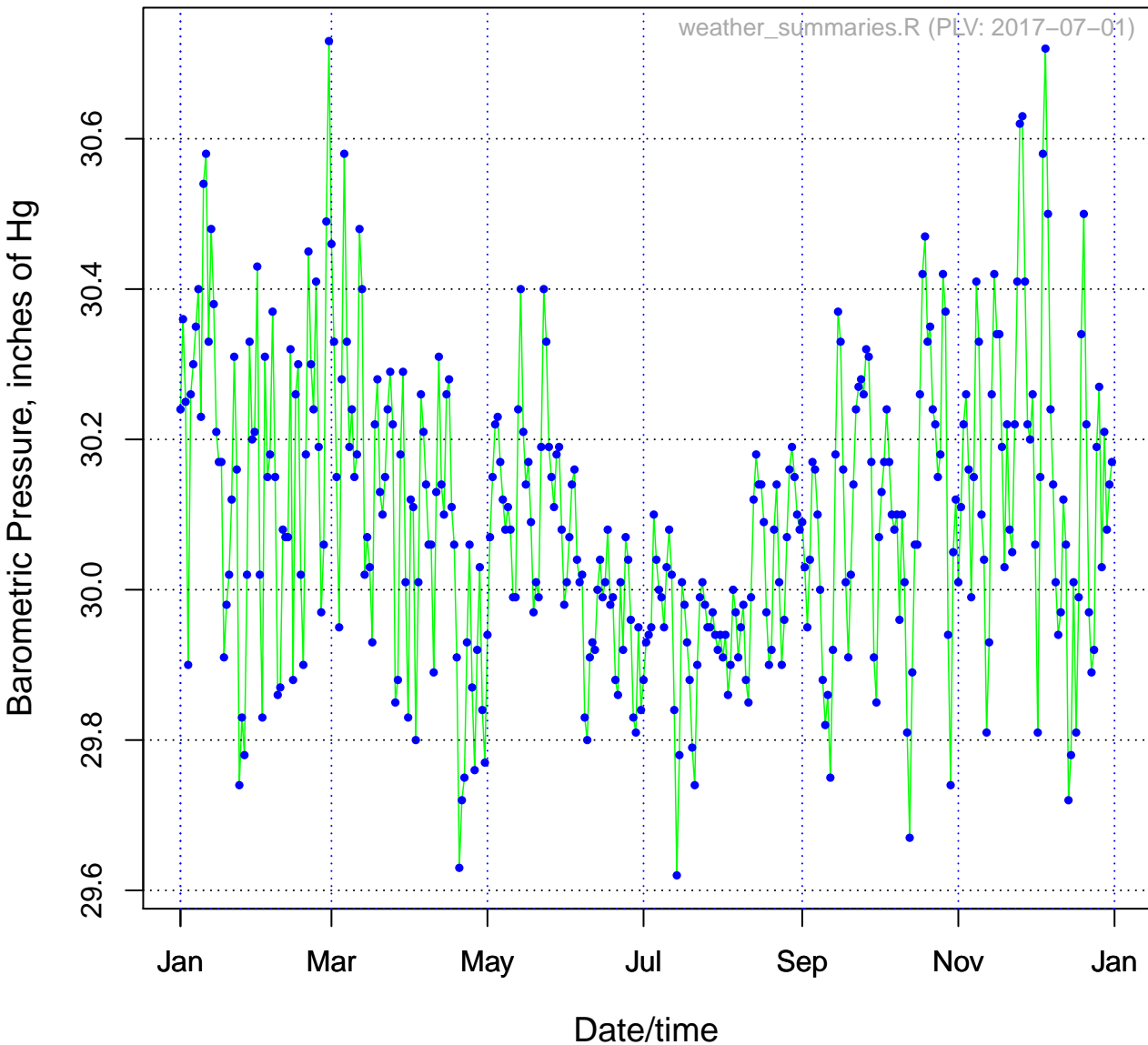
# Plot for Deep Creek Lake (KMDOAKLA9) for 2015

## Wind Speed, mph





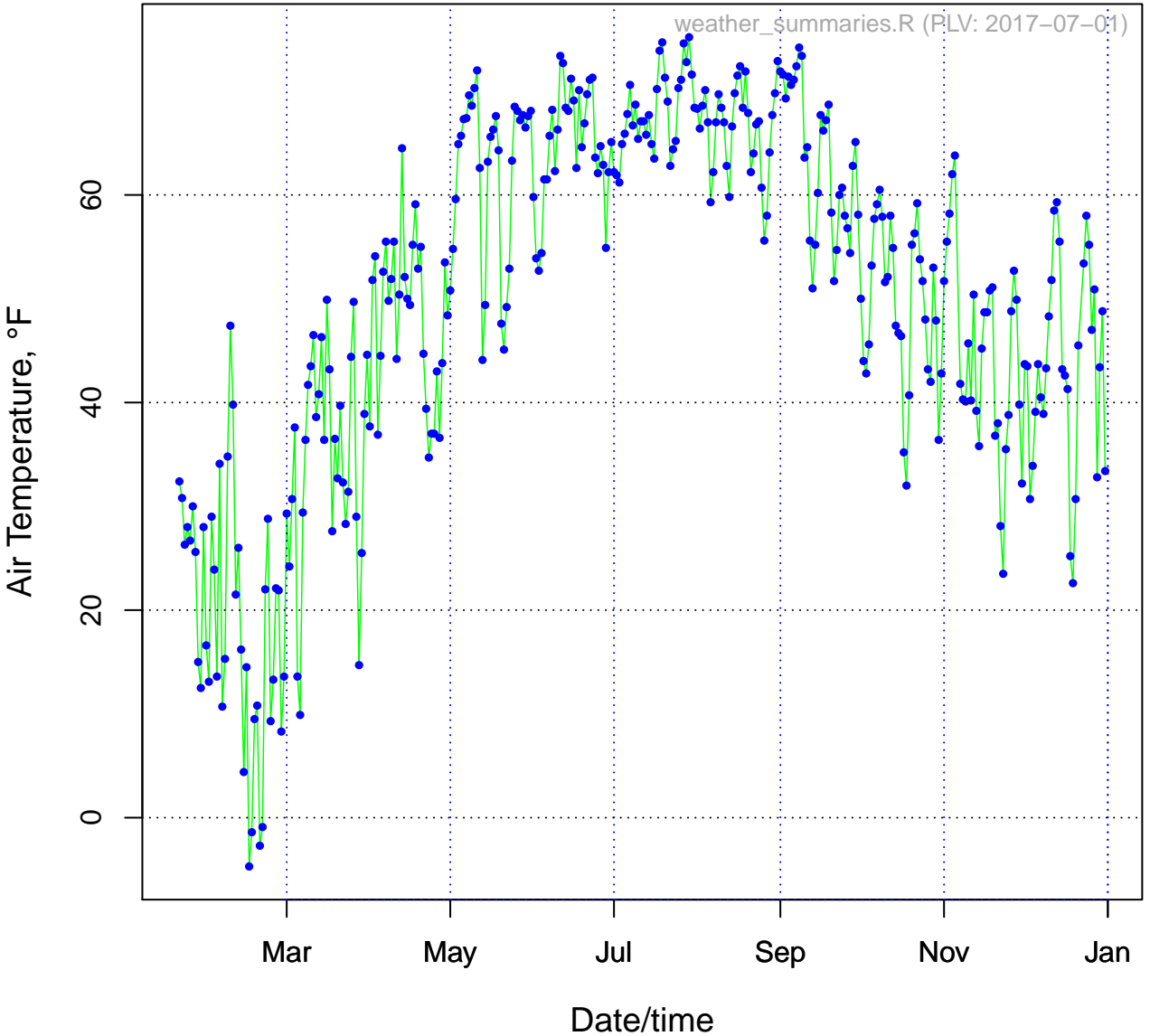
# Plot for Deep Creek Lake (KMDOAKLA9) for 2015 Barometric Pressure, inches of Hg



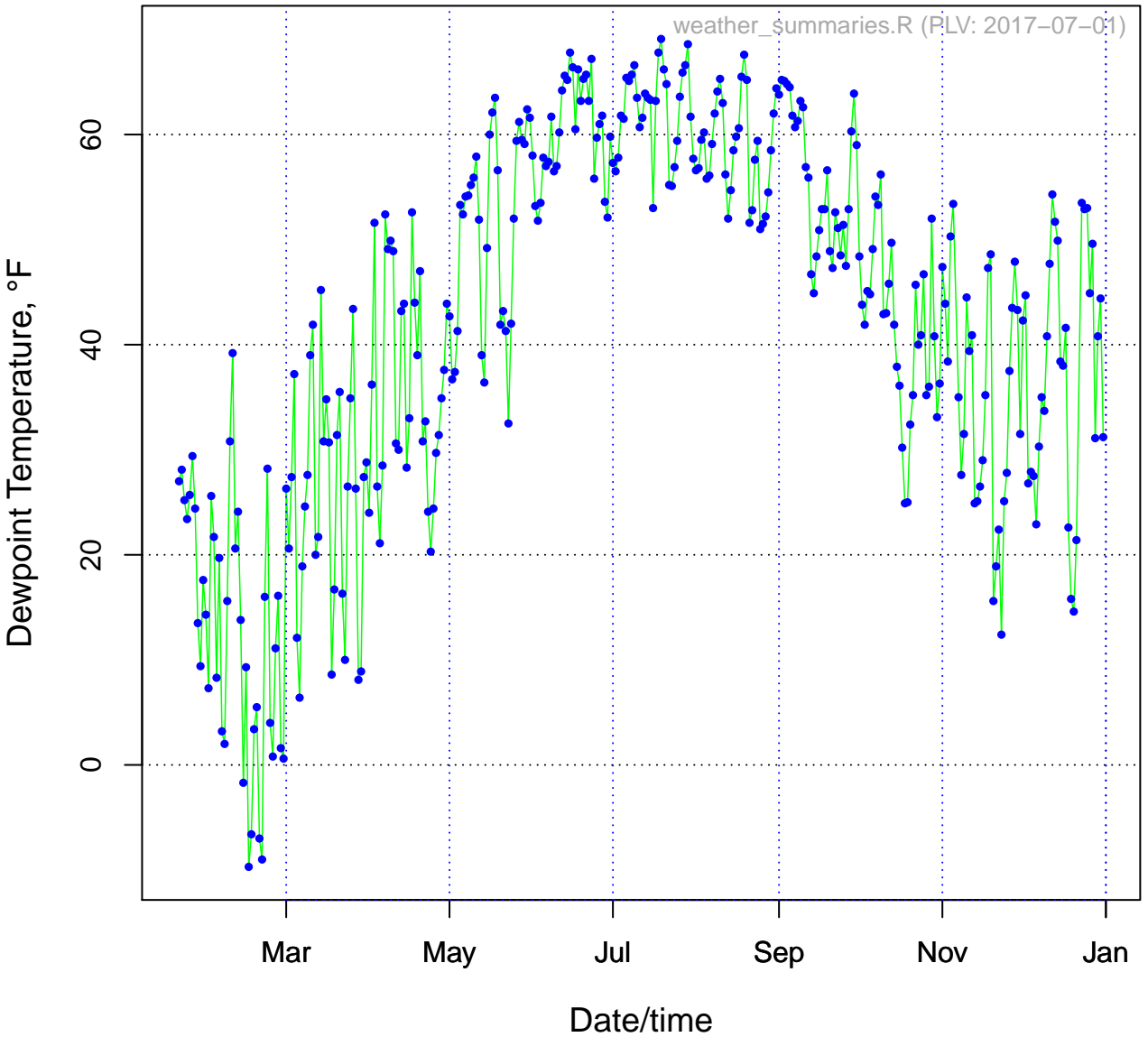


# Plot for Garrett College (KMDMCHEN1) for 2015

## Air Temperature, °F

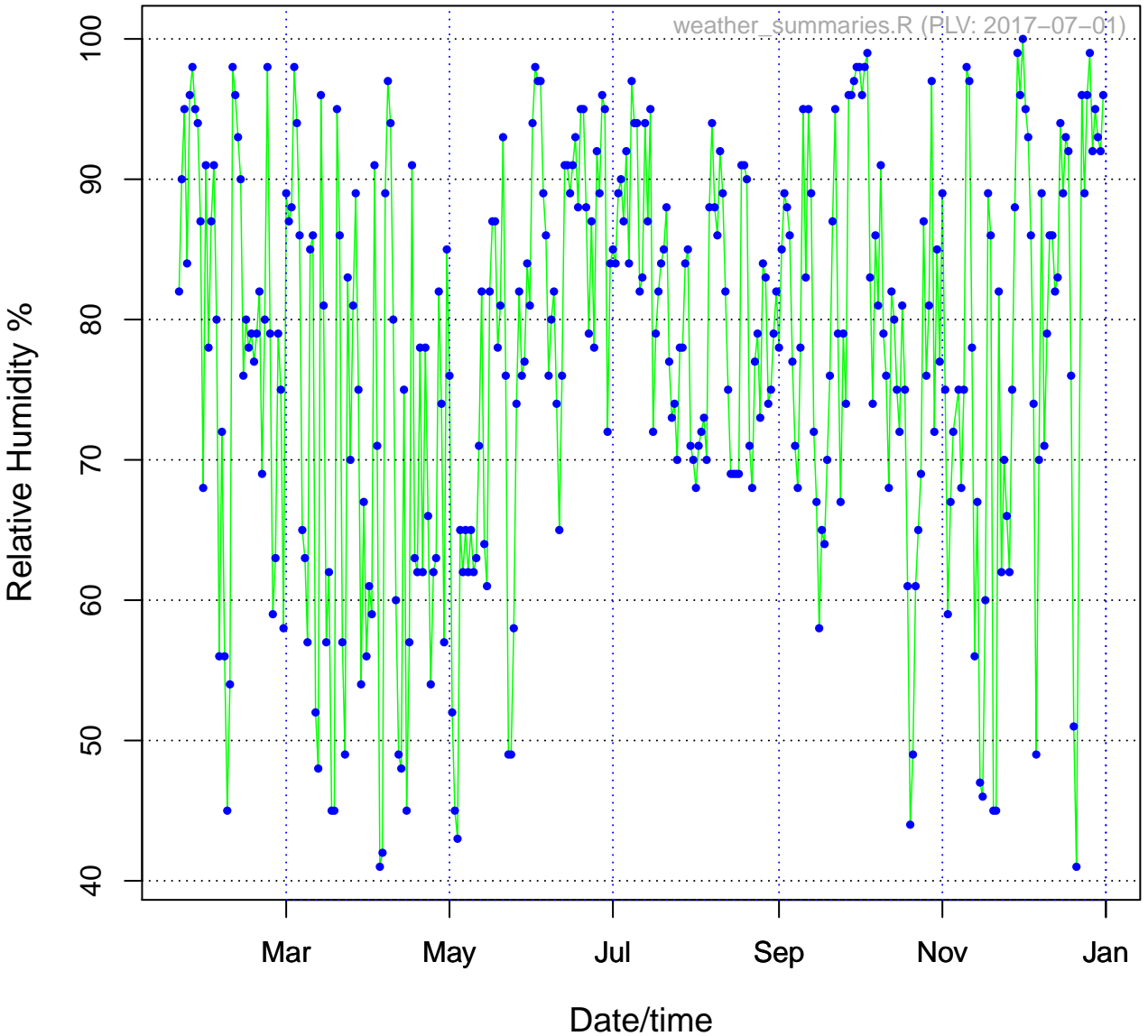


# Plot for Garrett College (KMDMCHEN1) for 2015 Dewpoint Temperature, °F



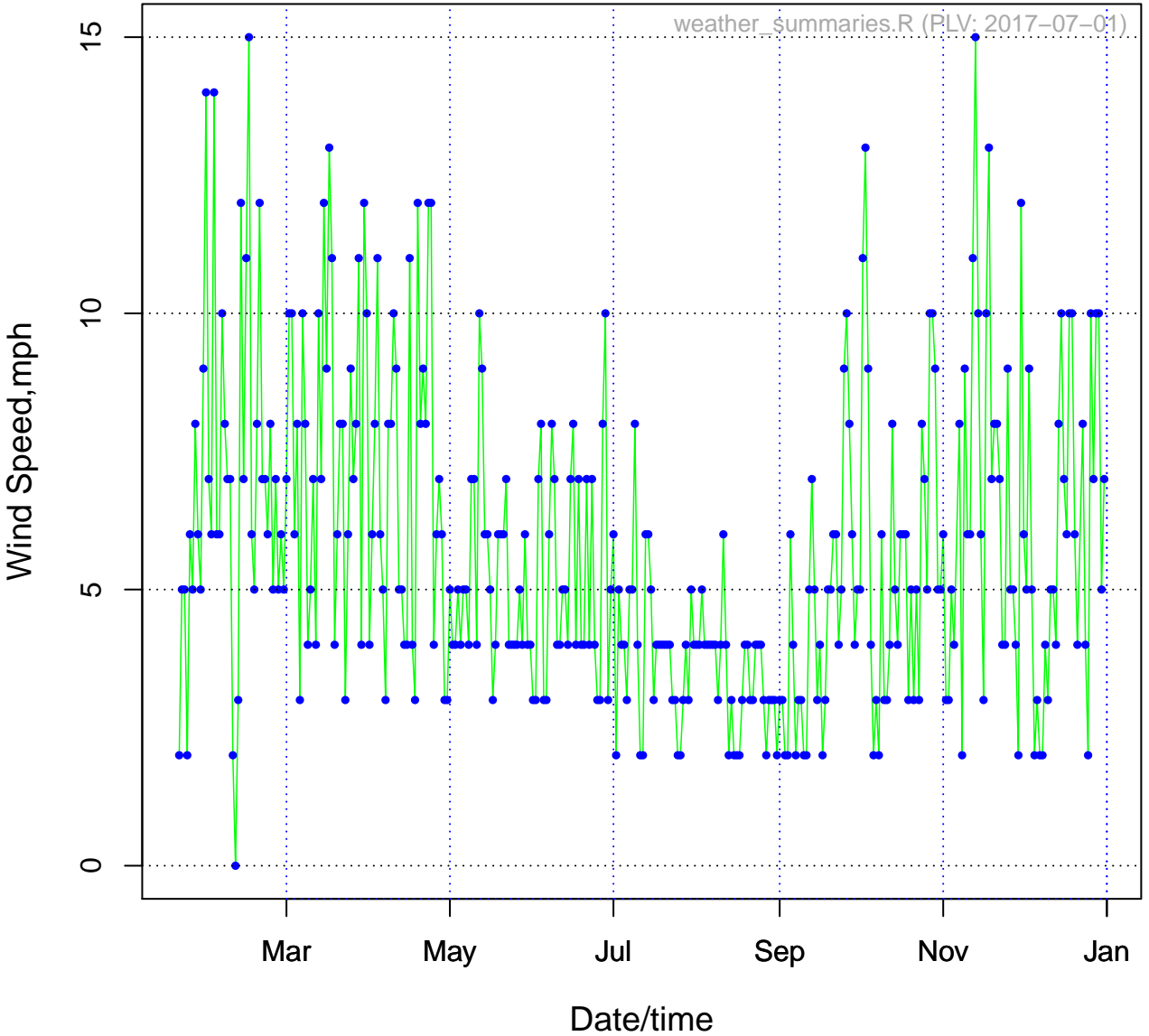
# Plot for Garrett College (KMDMCHEN1) for 2015

## Relative Humidity %



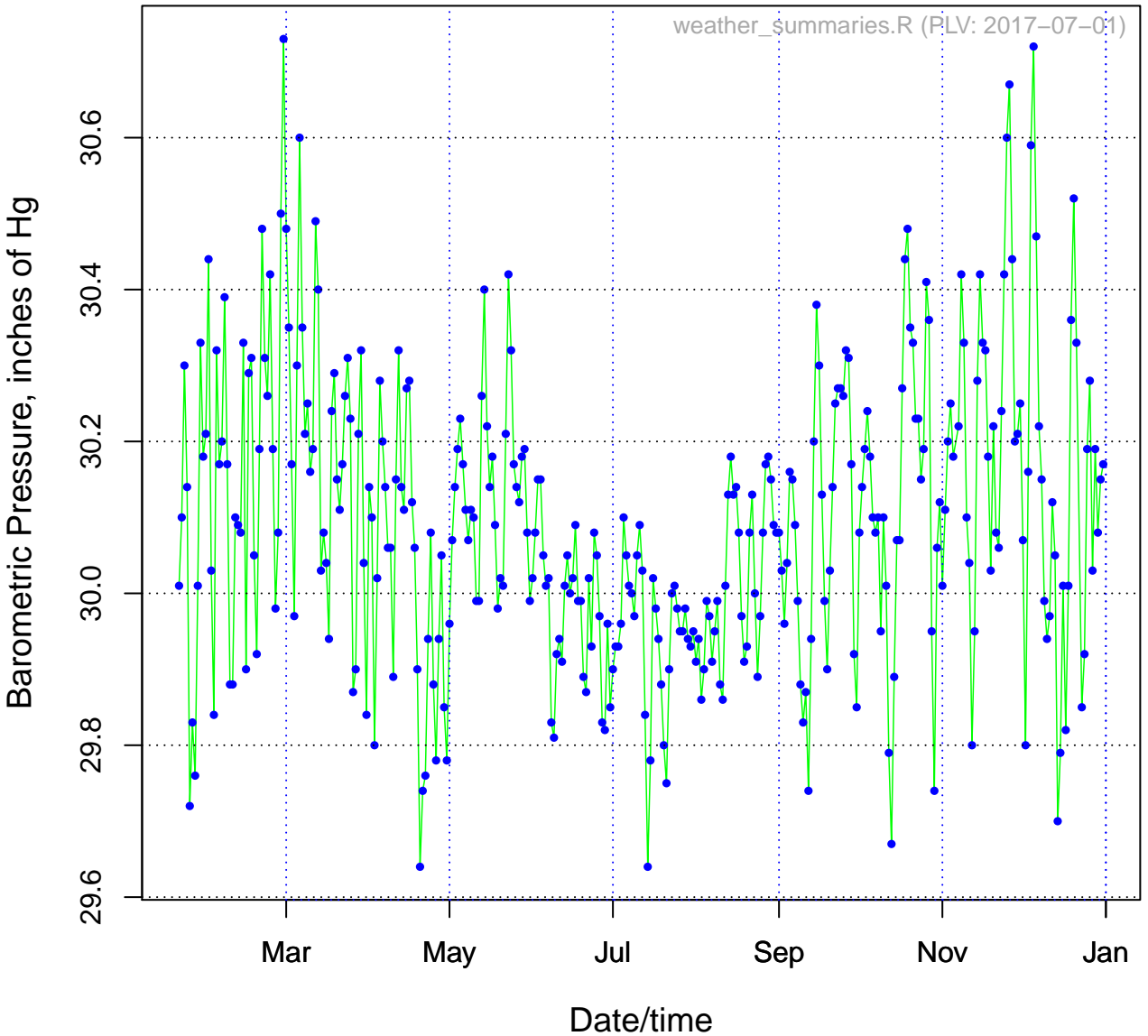
# Plot for Garrett College (KMDMCHEN1) for 2015

## Wind Speed, mph

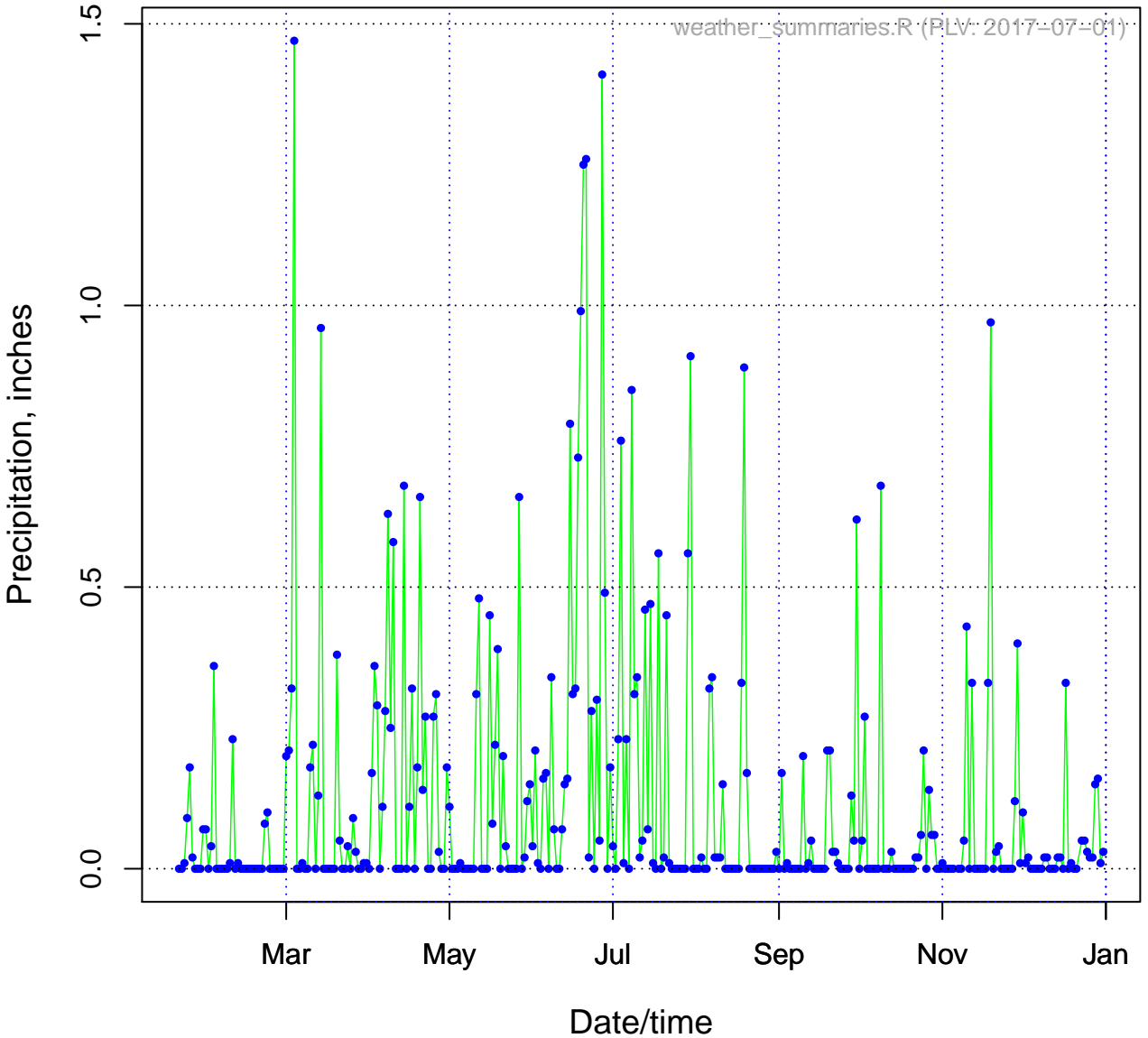


# Plot for Garrett College (KMDMCHEN1) for 2015

## Barometric Pressure, inches of Hg

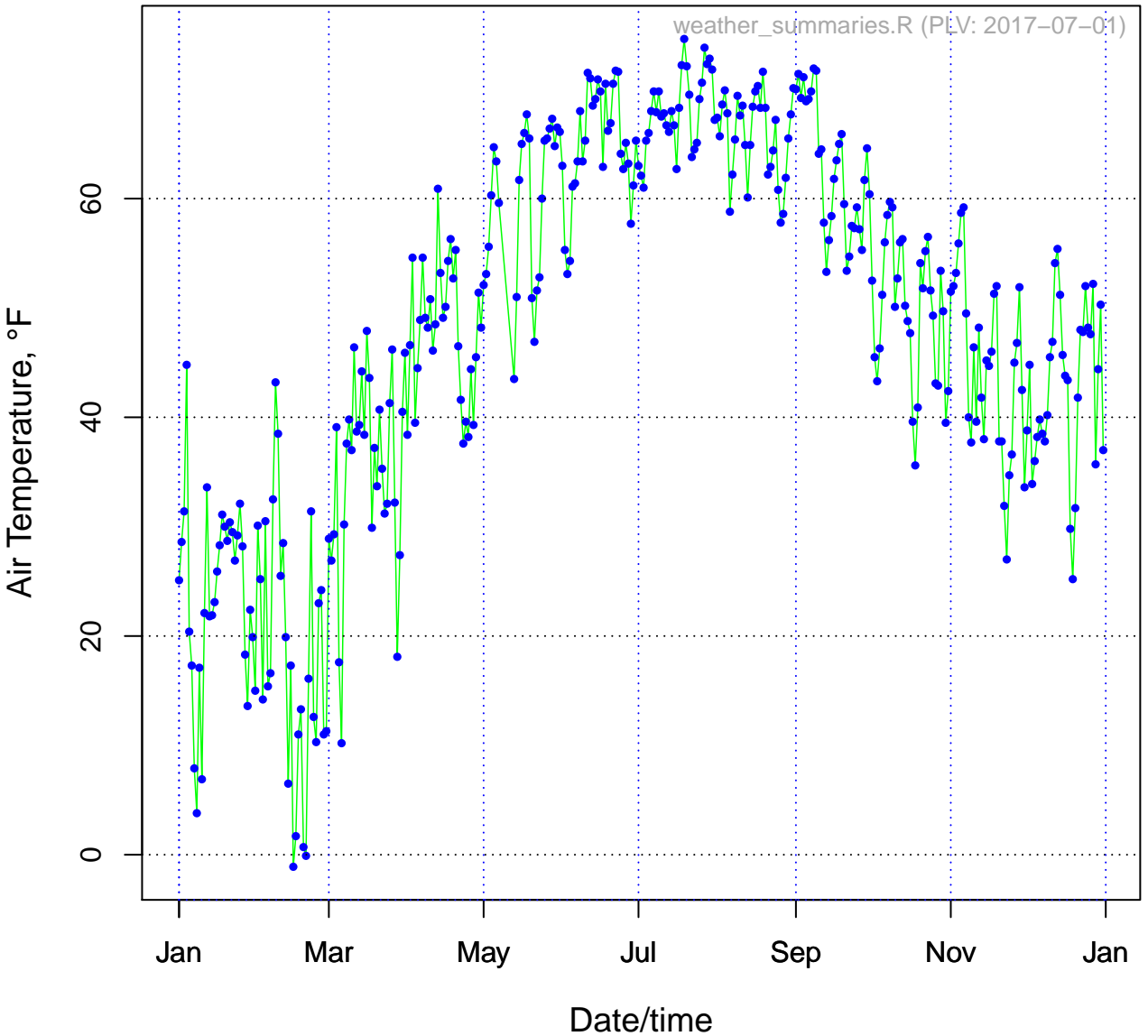


# Plot for Garrett College (KMDMCHEN1) for 2015 Precipitation, inches

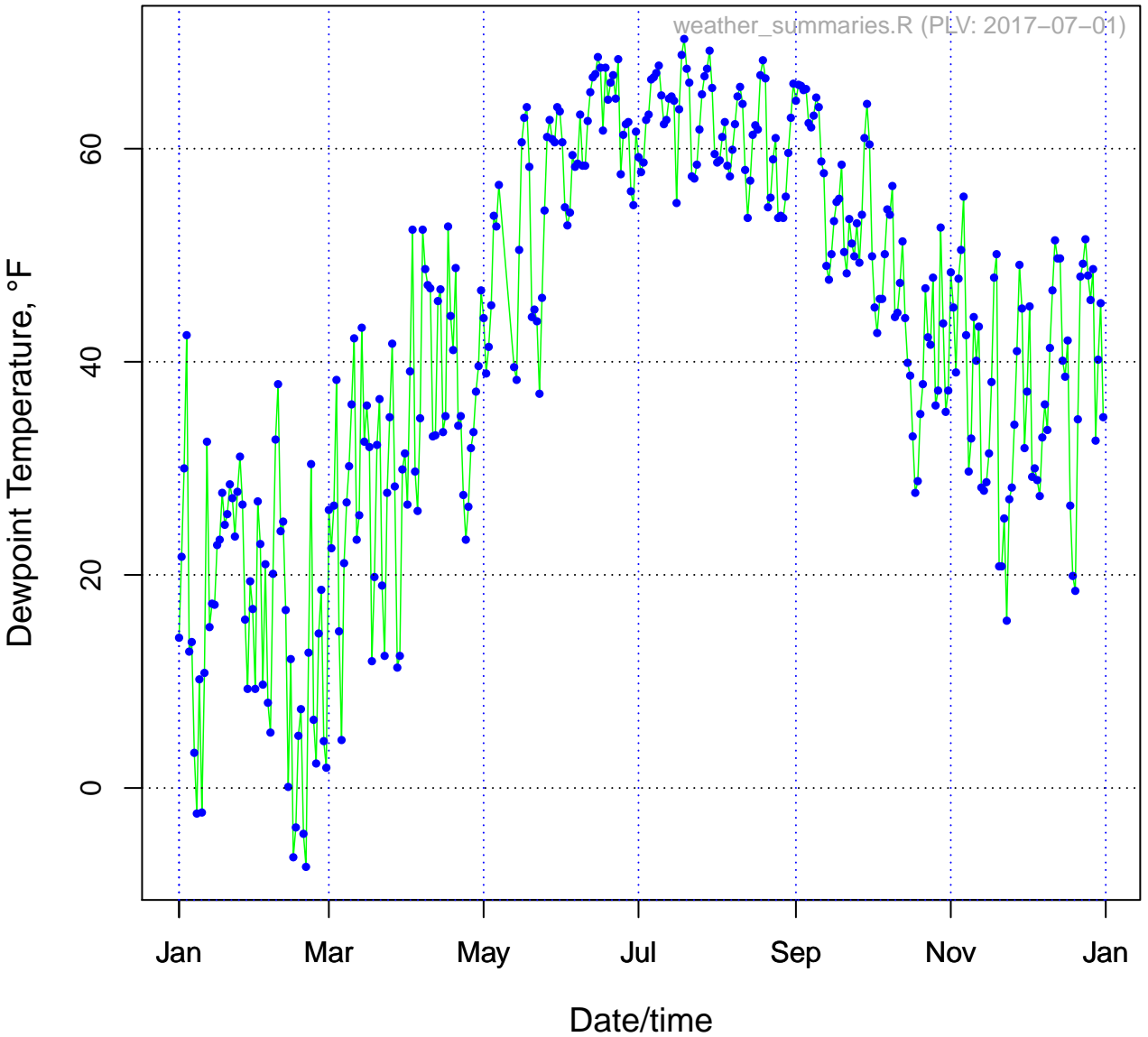




# Plot for Thousand Acres (KMDMCHEN1) for 2015 Air Temperature, °F

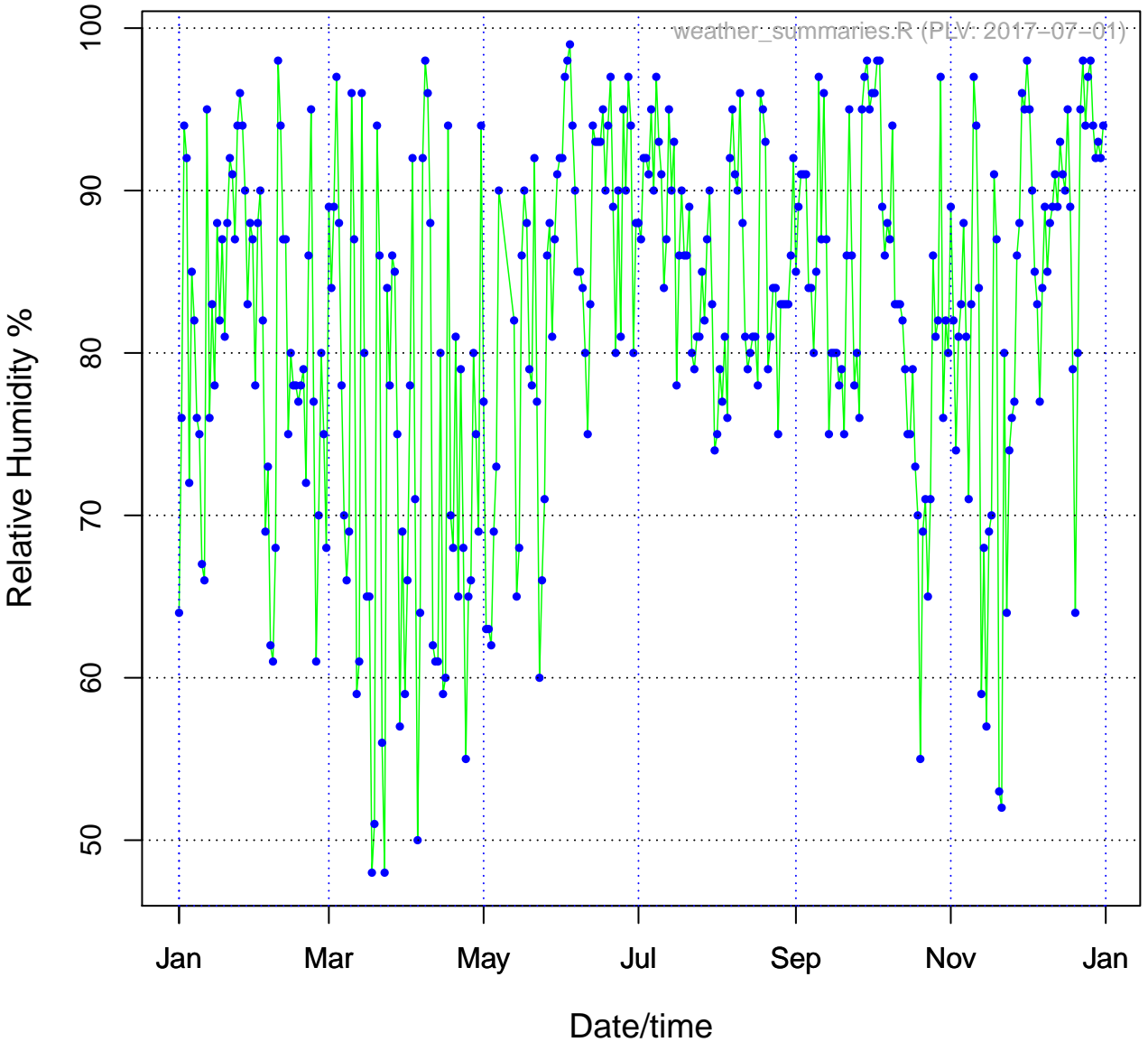


# Plot for Thousand Acres (KMDMCHEN1) for 2015 Dewpoint Temperature, °F

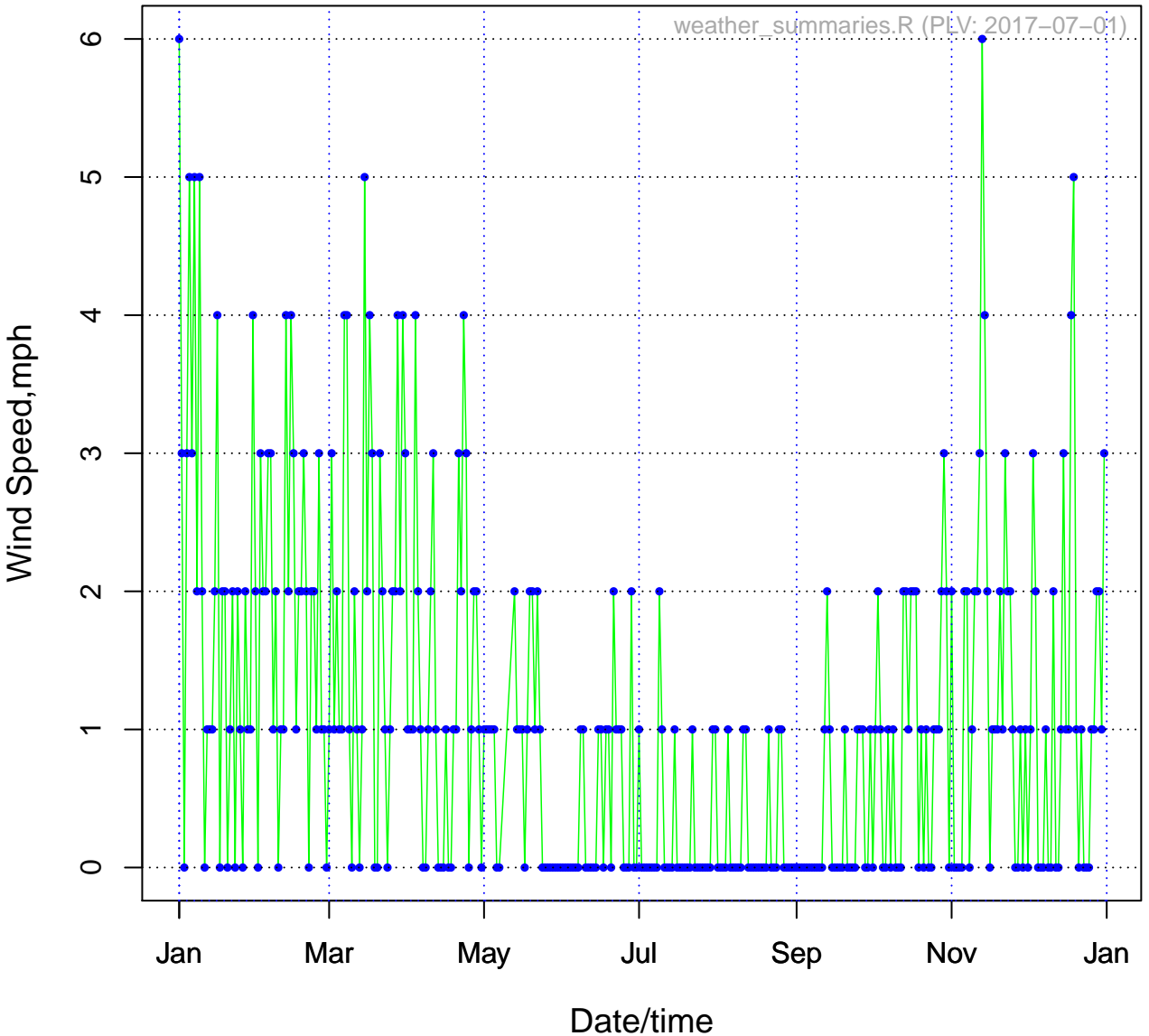


# Plot for Thousand Acres (KMDMCHEN1) for 2015

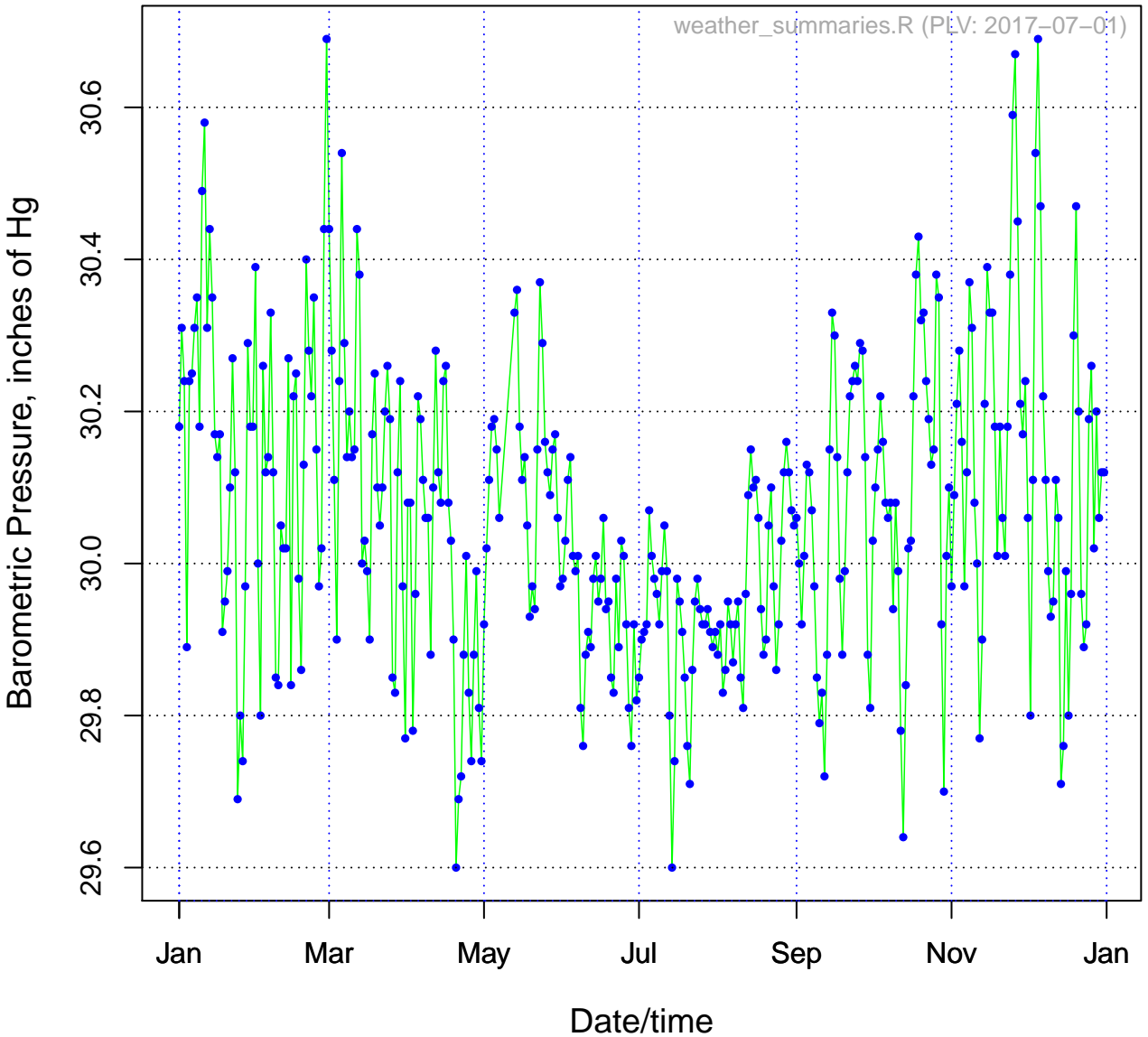
## Relative Humidity %



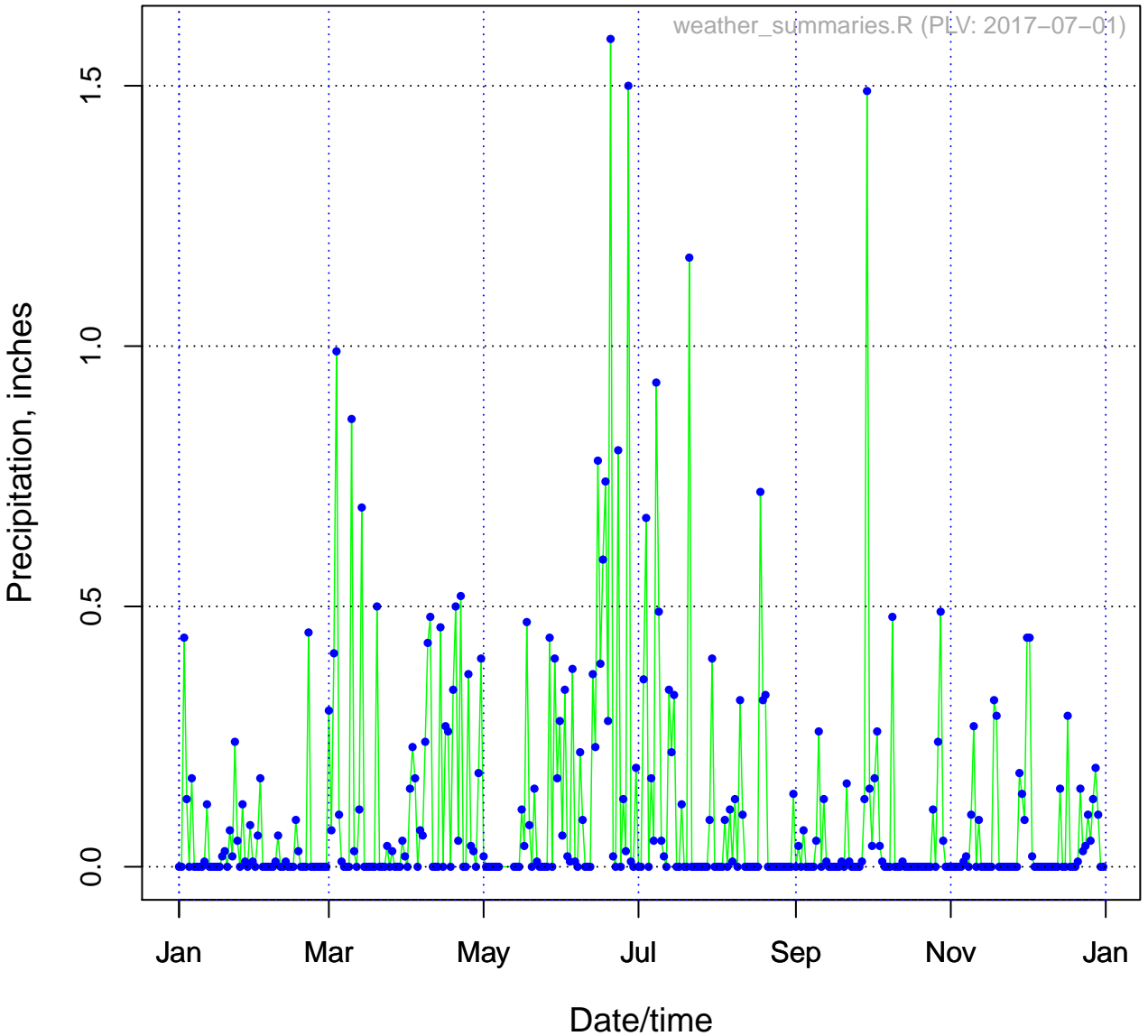
# Plot for Thousand Acres (KMDMCHEN1) for 2015 Wind Speed, mph



# Plot for Thousand Acres (KMDMCHEN1) for 2015 Barometric Pressure, inches of Hg

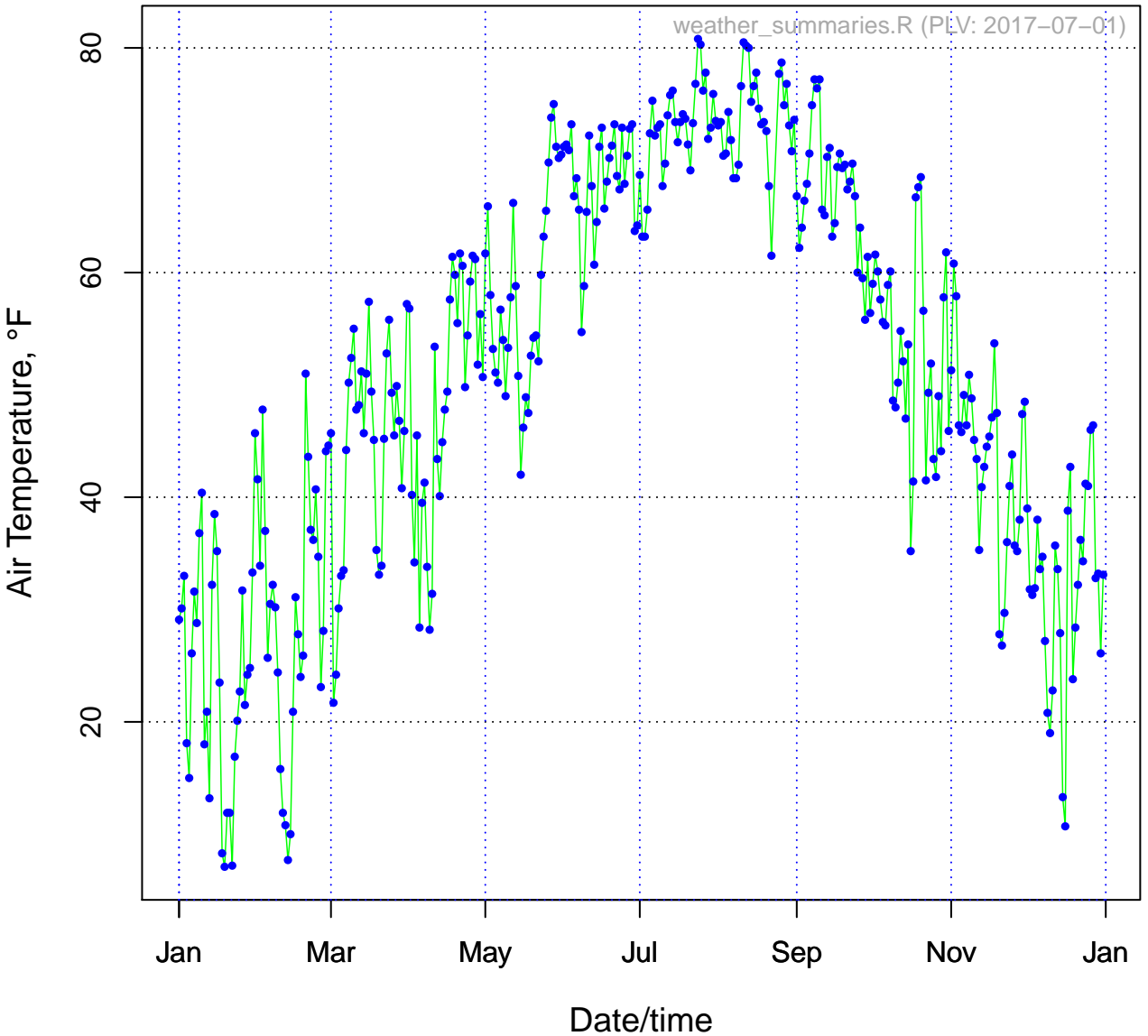


# Plot for Thousand Acres (KMDMCHEN1) for 2015 Precipitation, inches

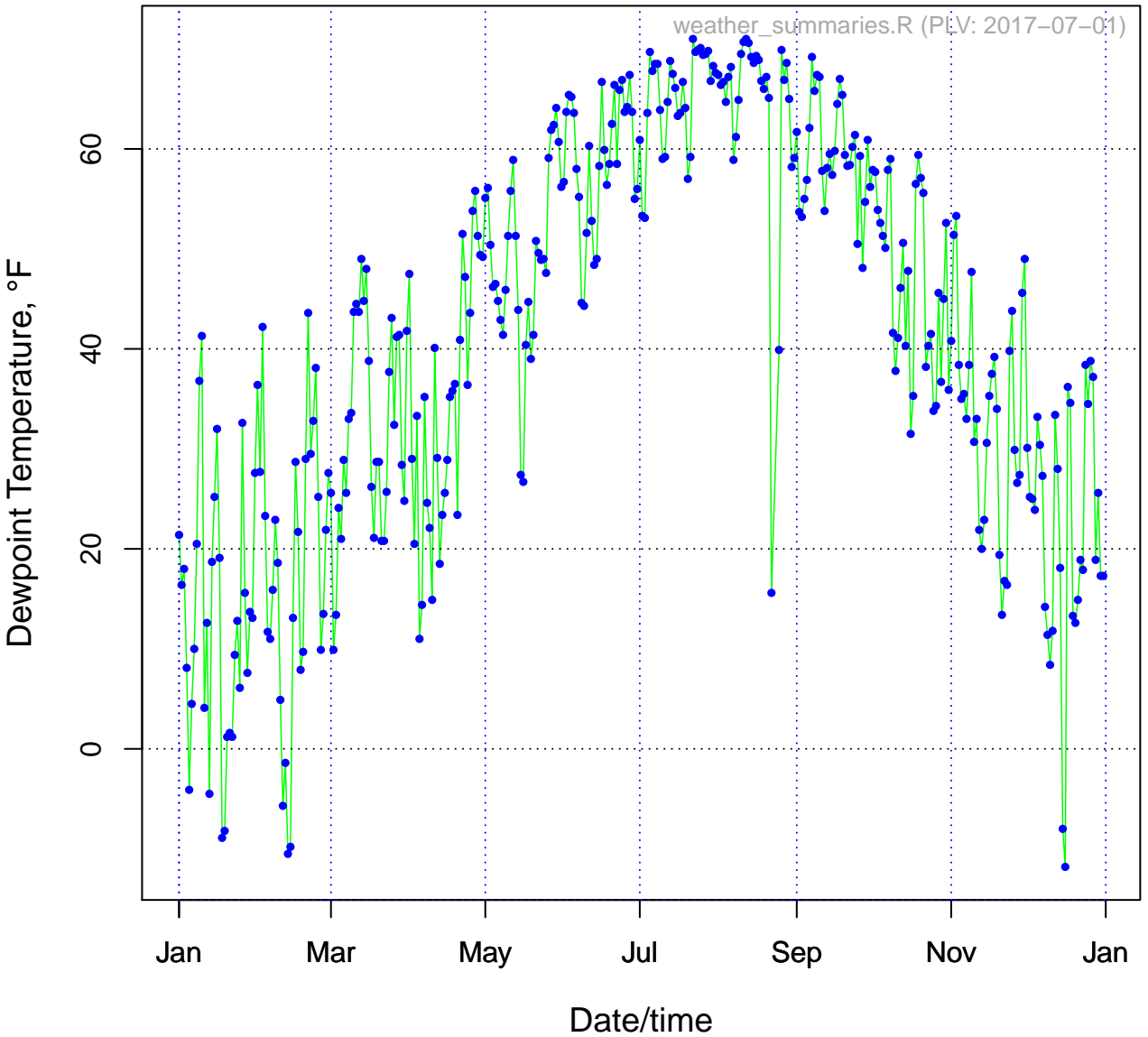


# Plot for Greenscapes (KMDFRIEN5) for 2016

## Air Temperature, °F



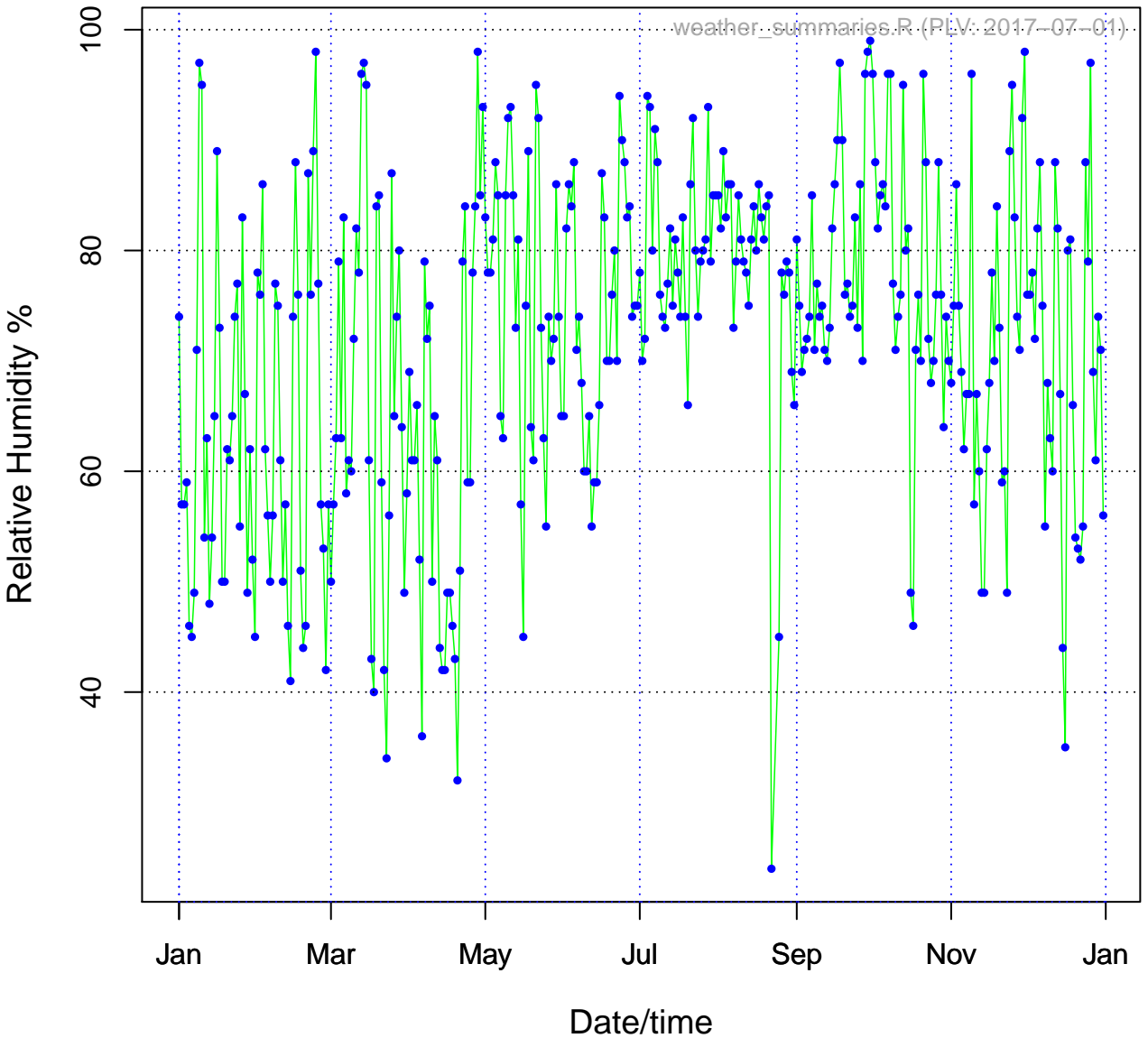
# Plot for Greenscapes (KMDFRIEN5) for 2016 Dewpoint Temperature, °F





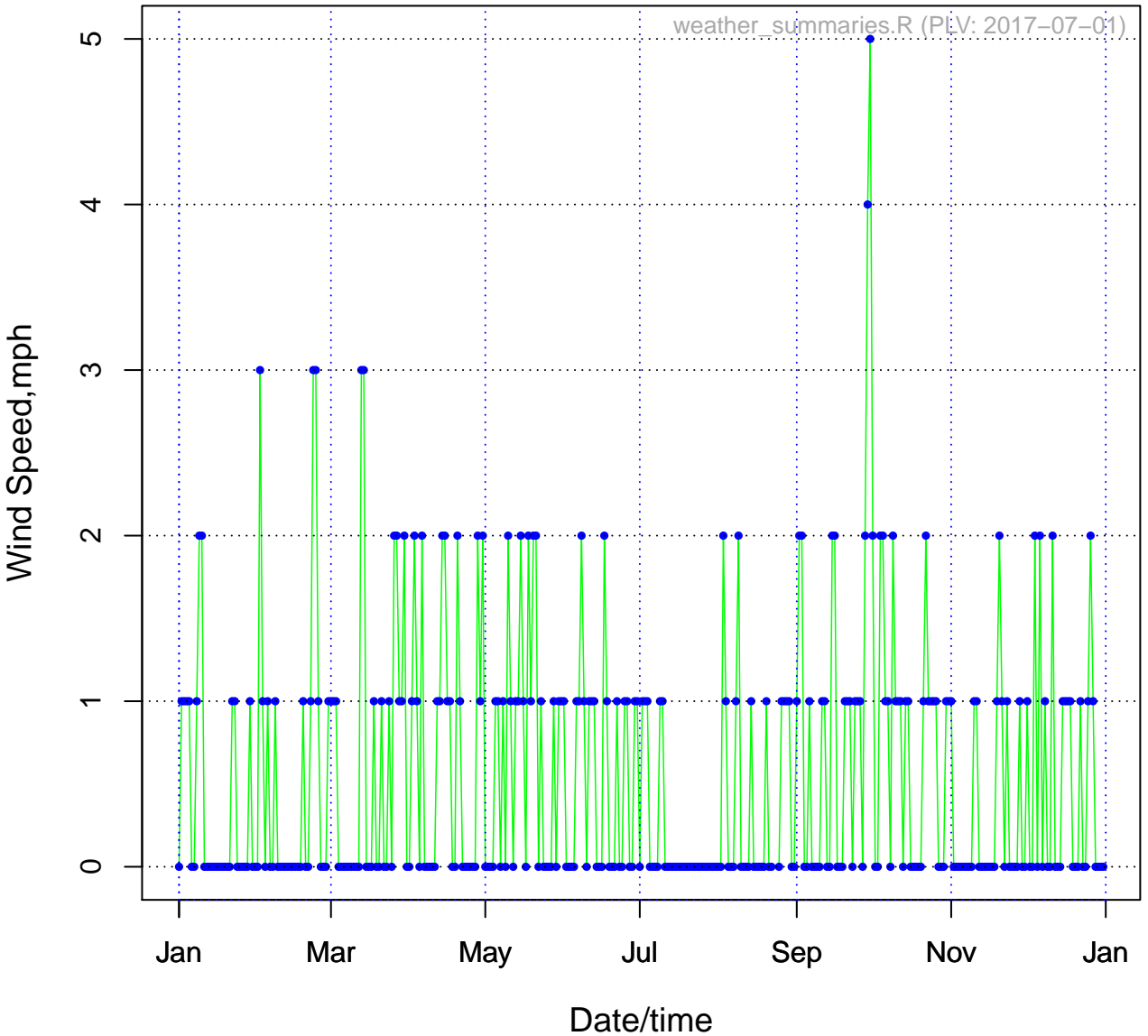
# Plot for Greenscapes (KMDFRIEN5) for 2016

## Relative Humidity %



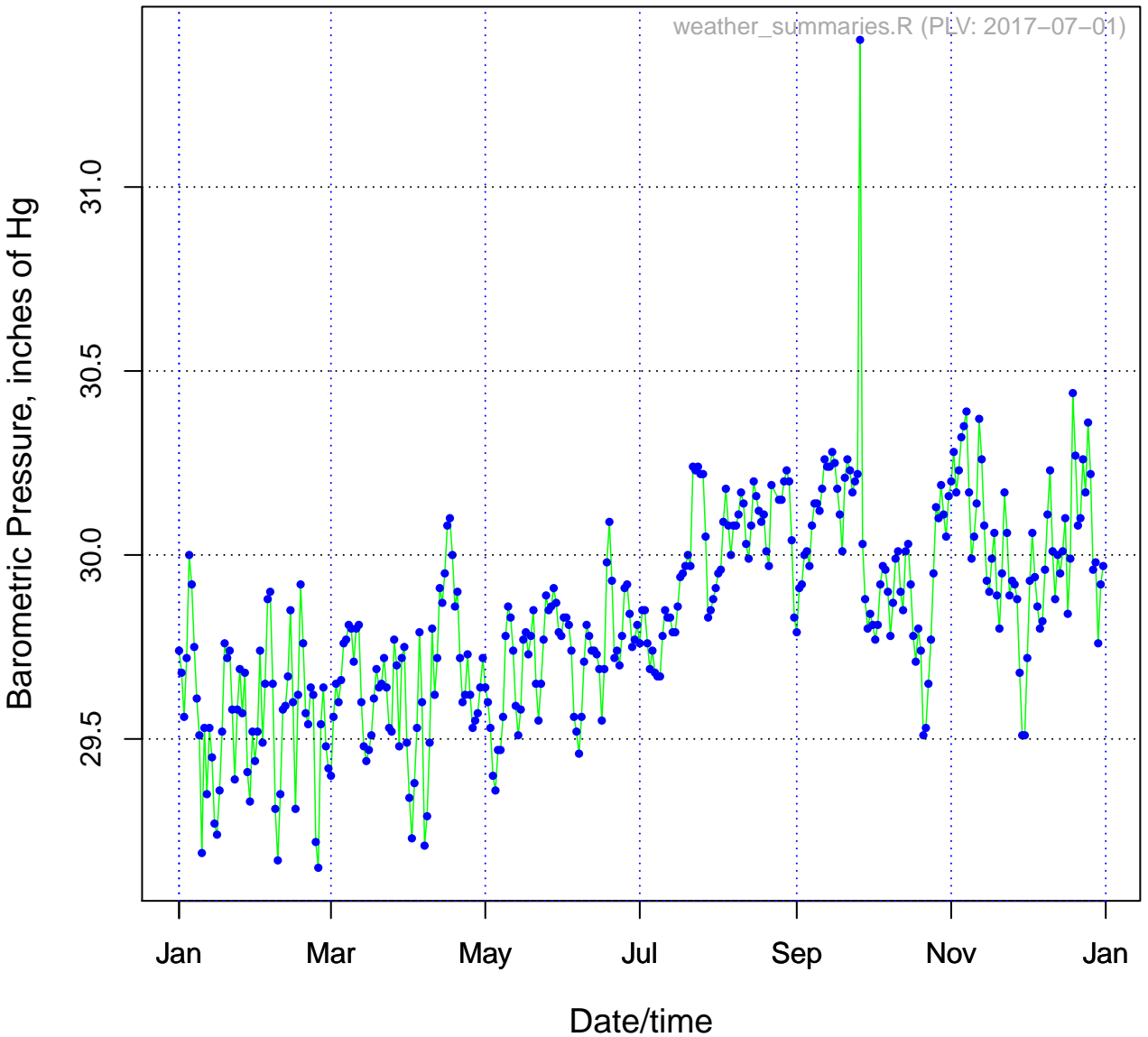
# Plot for Greenscapes (KMDFRIEN5) for 2016

## Wind Speed, mph



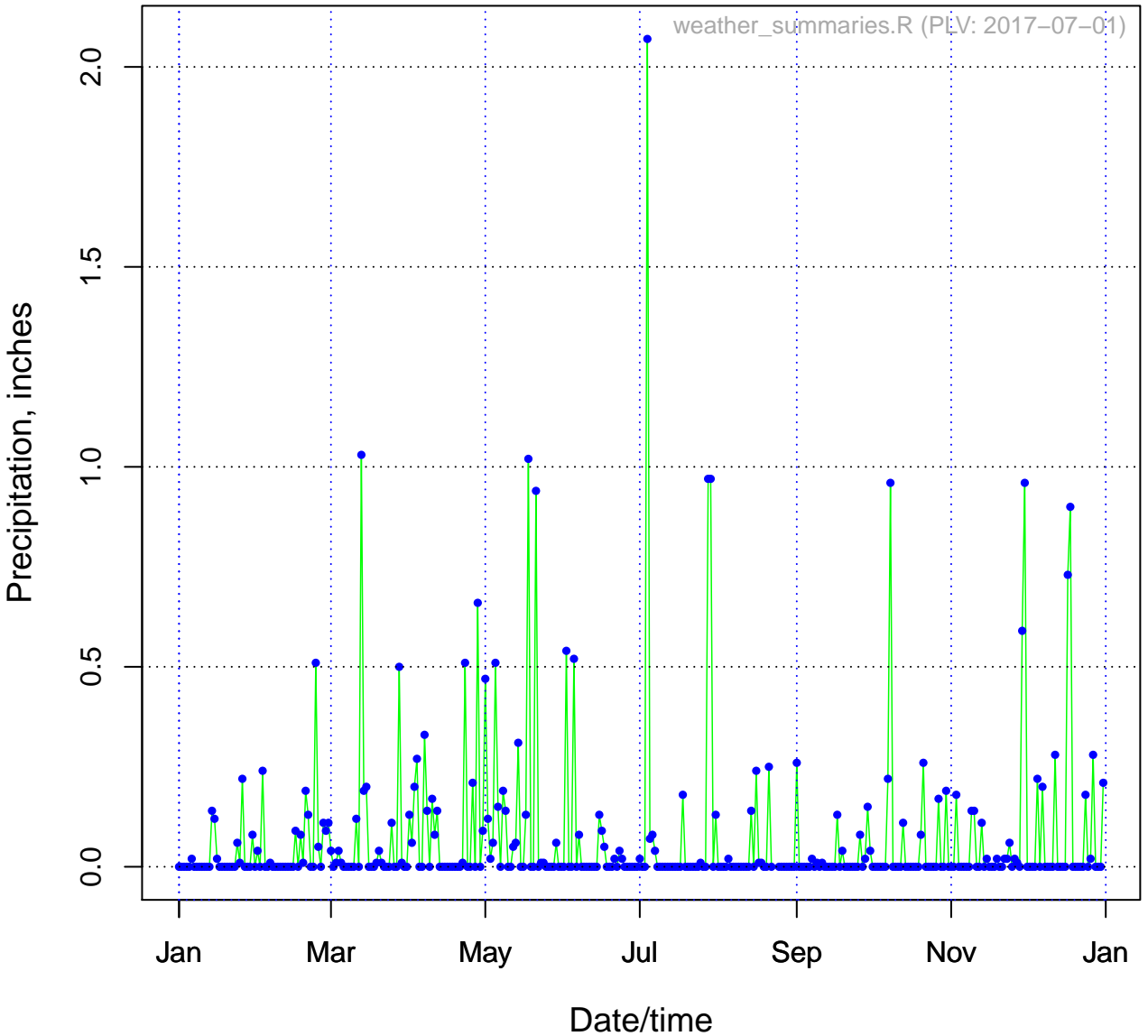
# Plot for Greenscapes (KMDFRIEN5) for 2016

## Barometric Pressure, inches of Hg



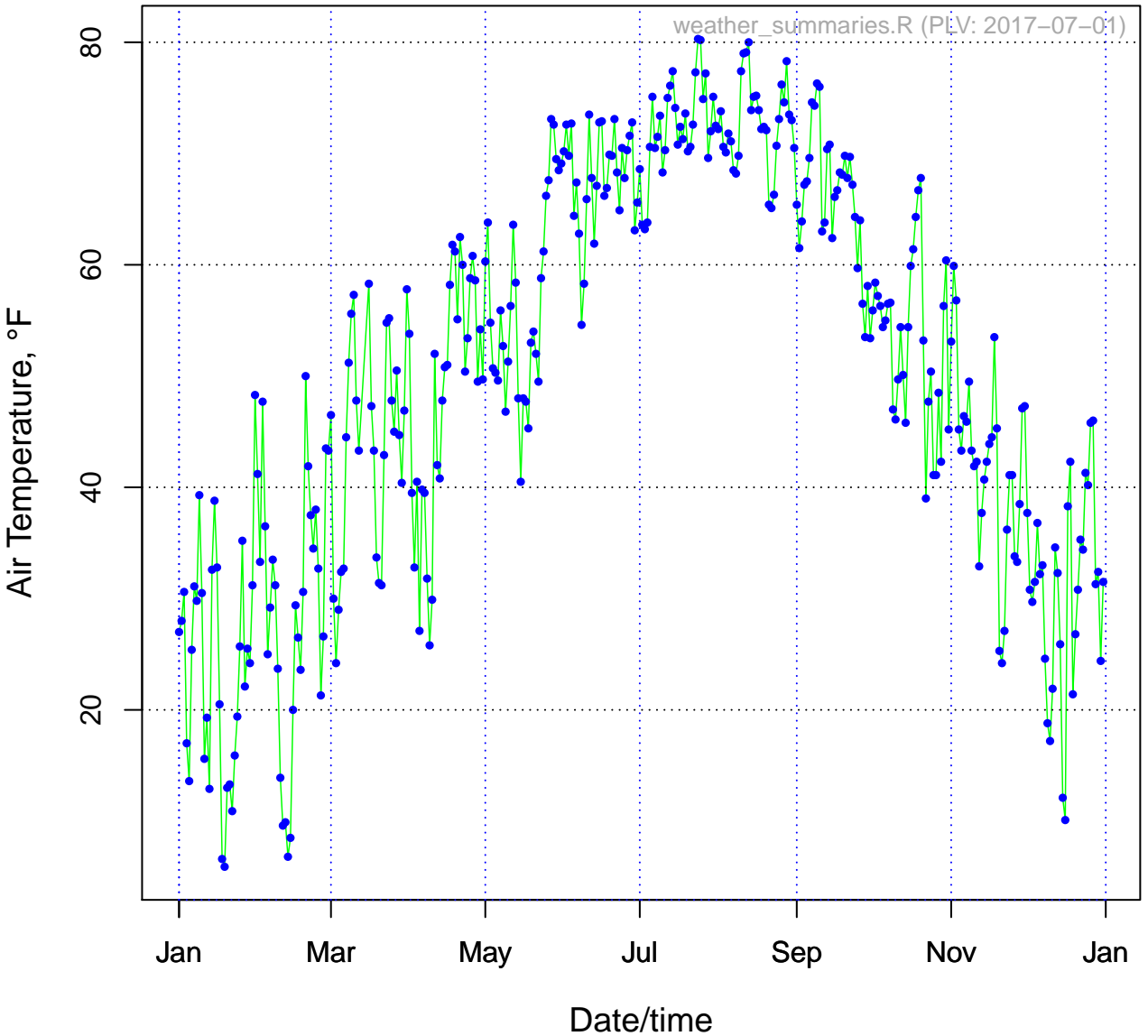
# Plot for Greenscapes (KMDFRIEN5) for 2016

## Precipitation, inches



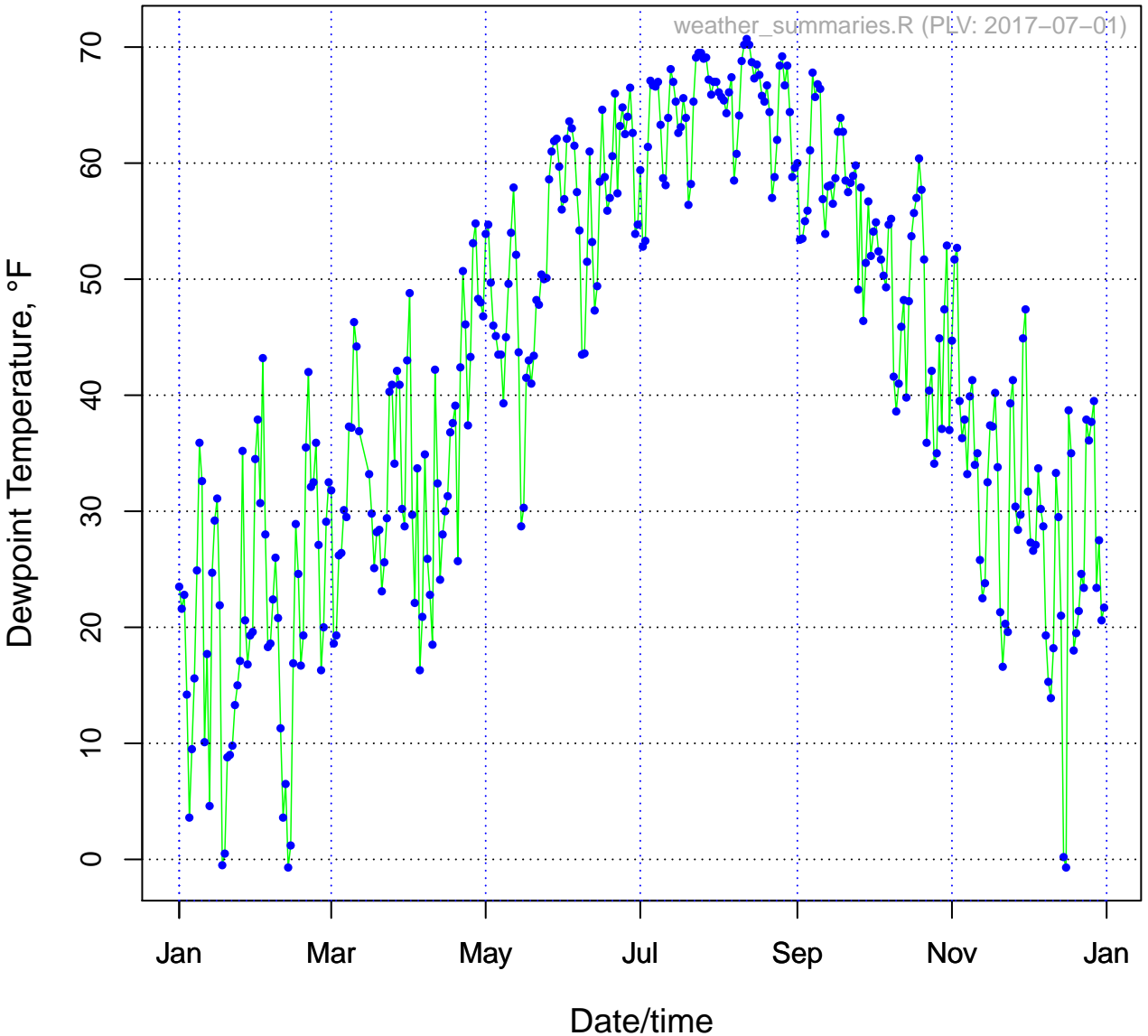
# Plot for Beckman's Peninsula (KMDSWANT5) for 2016

## Air Temperature, °F



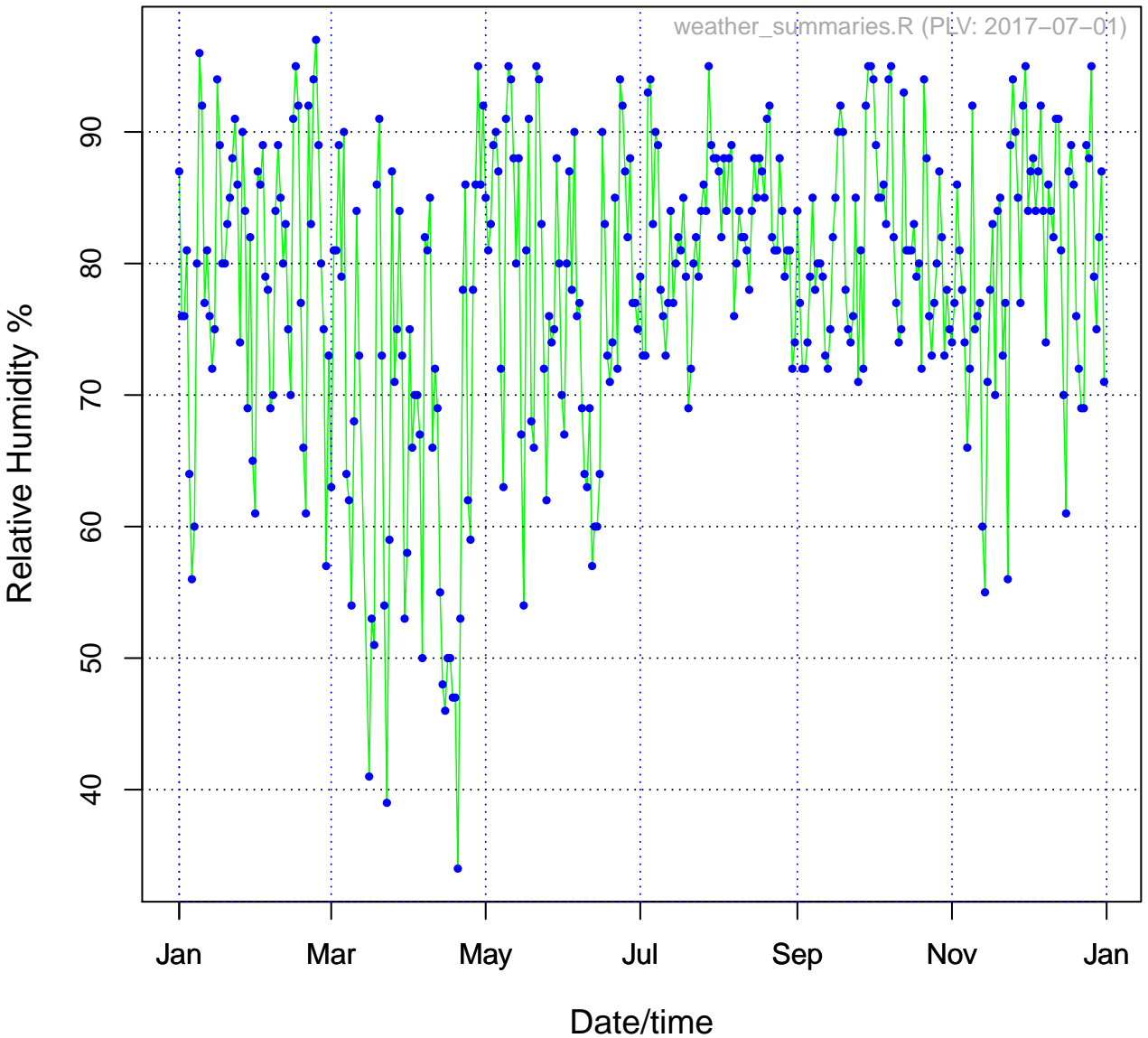
# Plot for Beckman's Peninsula (KMDSWANT5) for 2016

## Dewpoint Temperature, °F



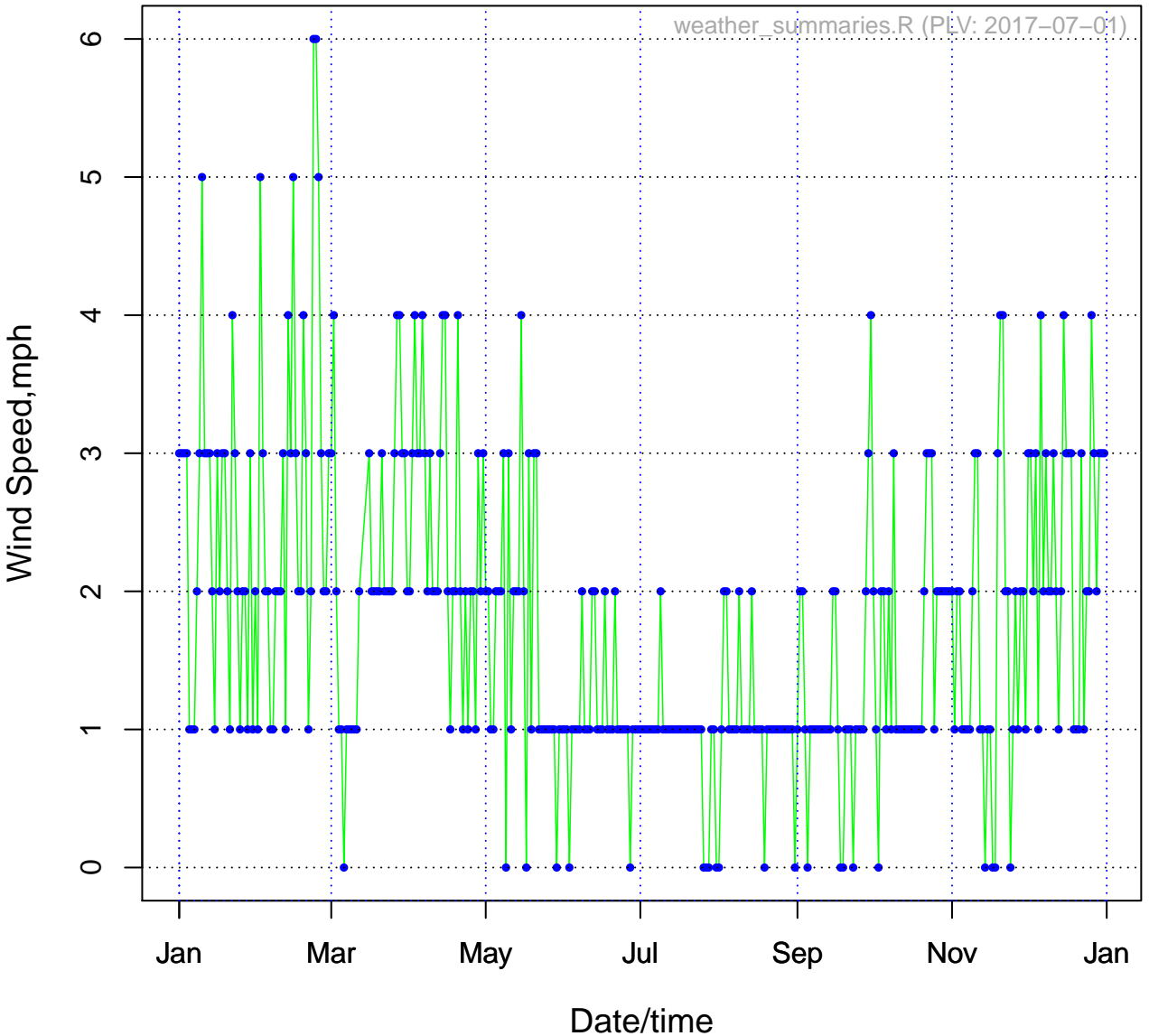
# Plot for Beckman's Peninsula (KMDSWANT5) for 2016

## Relative Humidity %



# Plot for Beckman's Peninsula (KMDSWANT5) for 2016

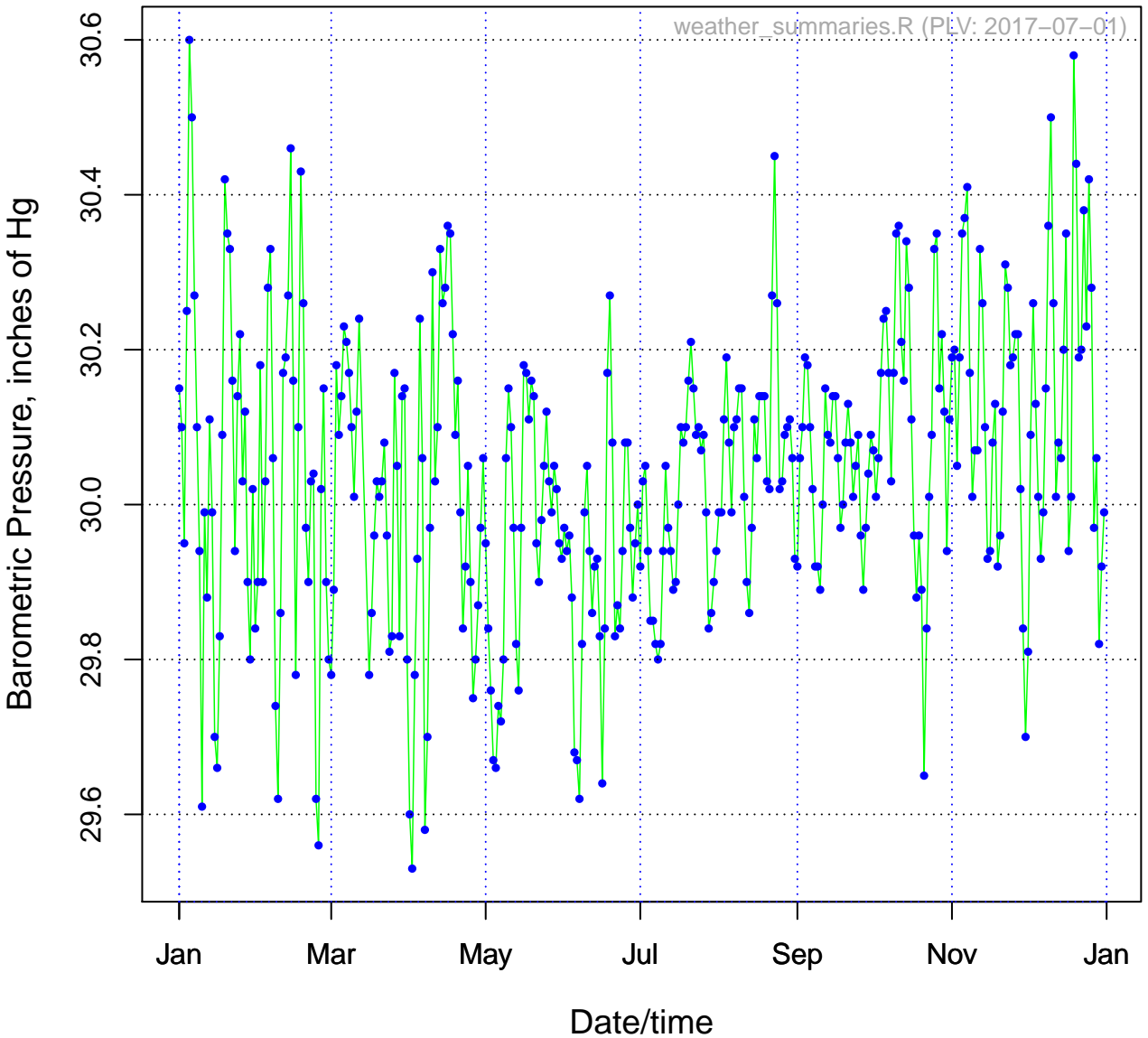
## Wind Speed, mph



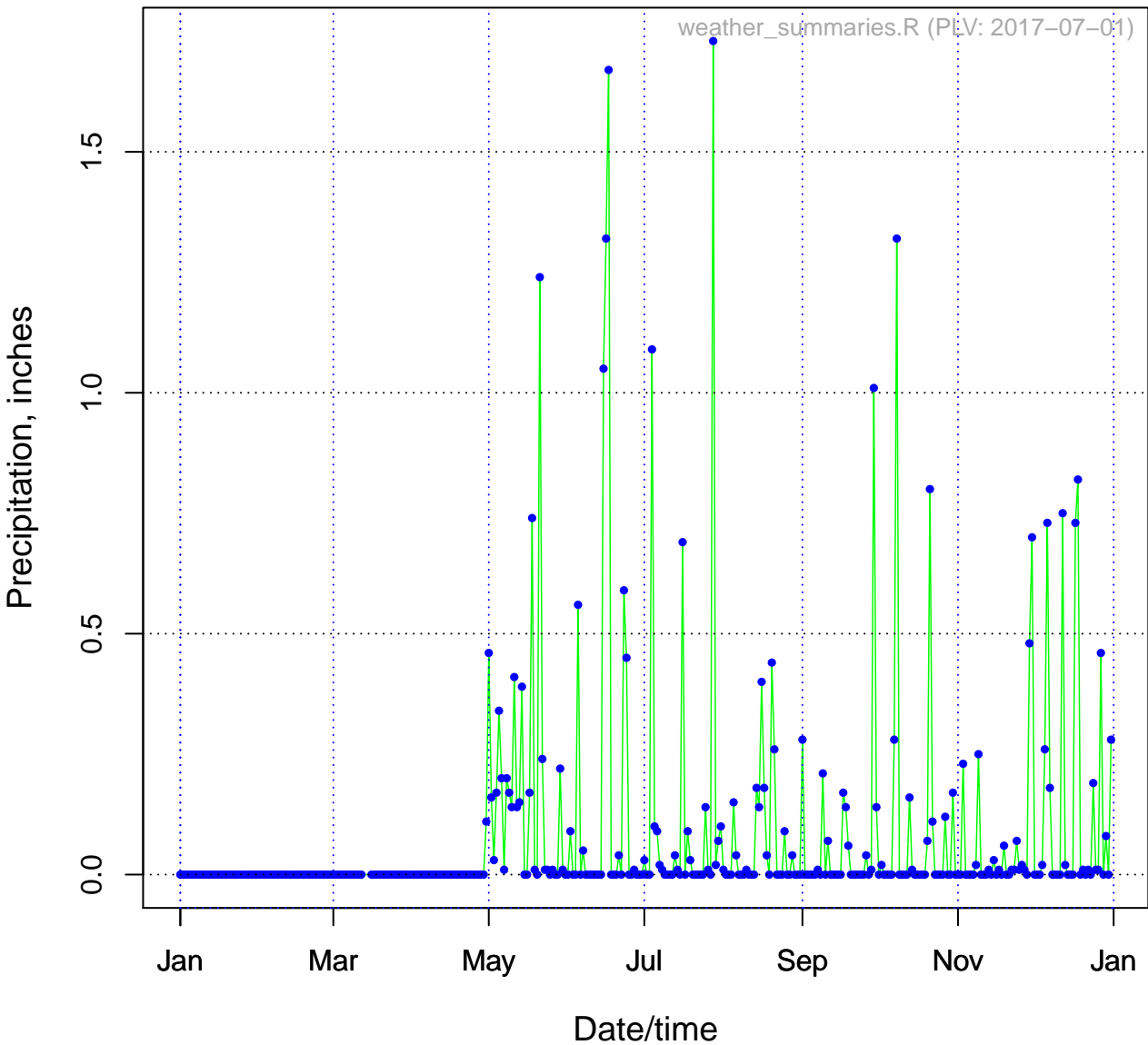


# Plot for Beckman's Peninsula (KMDSWANT5) for 2016

## Barometric Pressure, inches of Hg

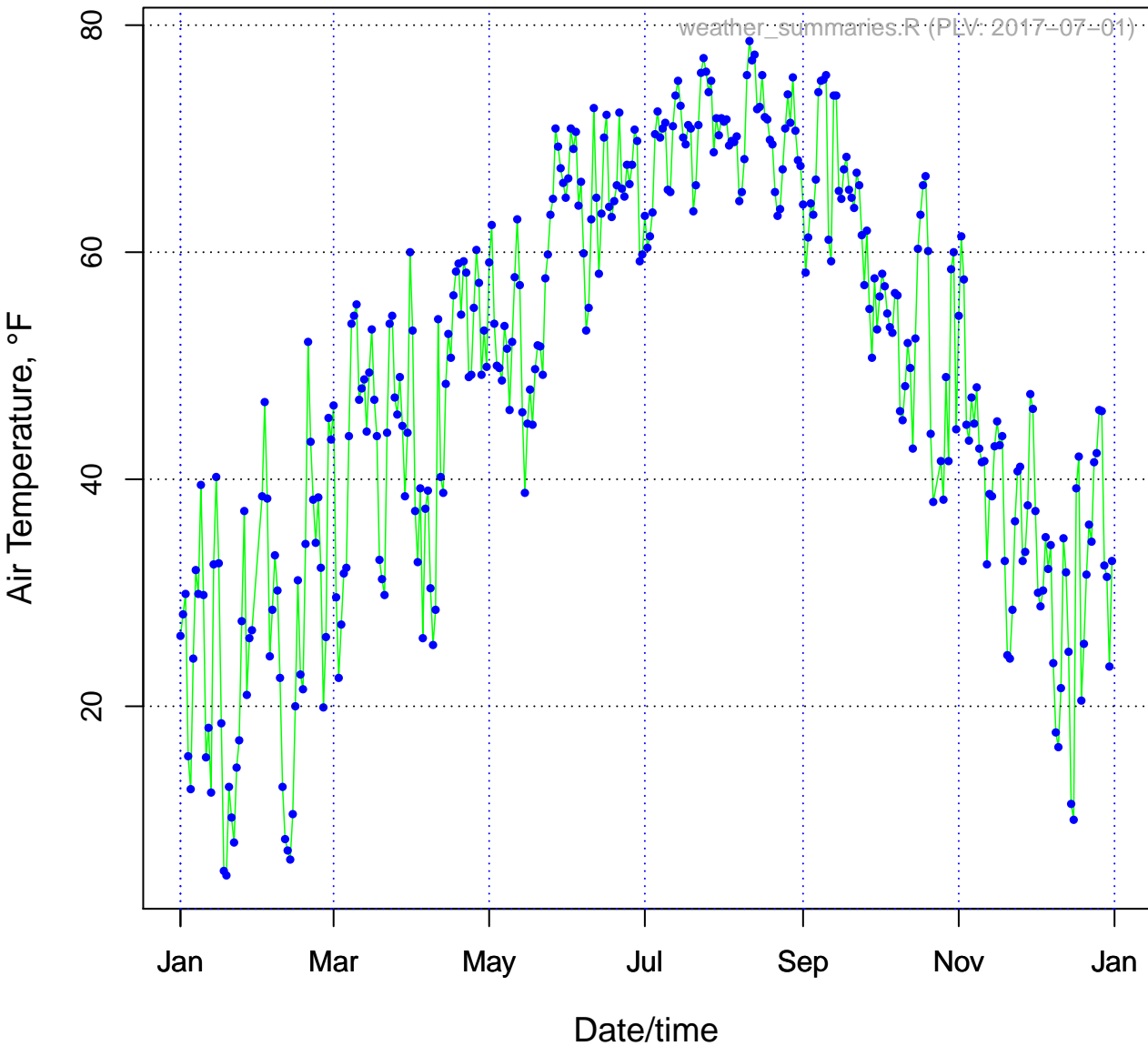


# Plot for Beckman's Peninsula (KMDSWANT5) for 2016 Precipitation, inches

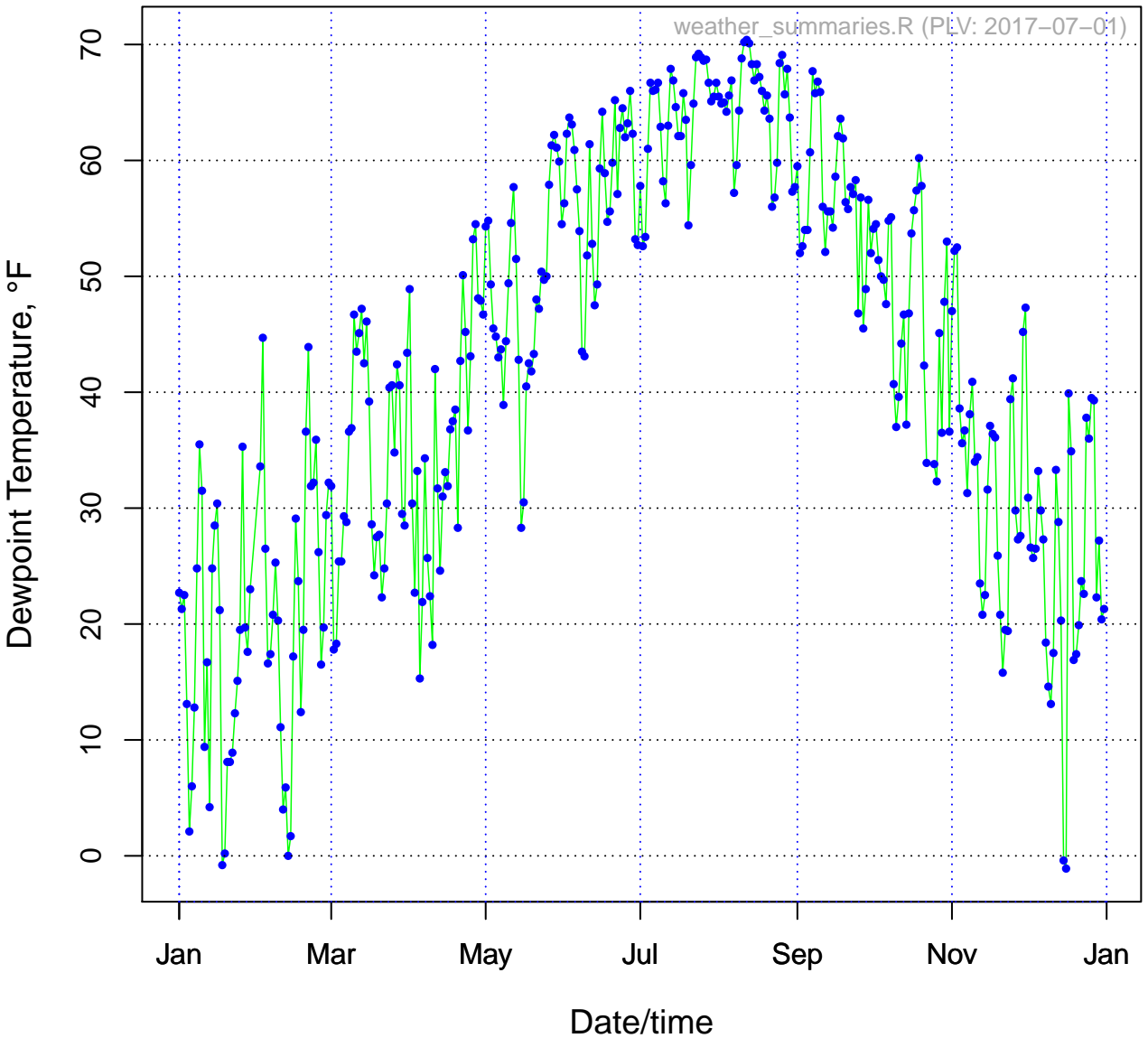


# Plot for Deep Creek Lake (KMDOAKLA9) for 2016

## Air Temperature, °F

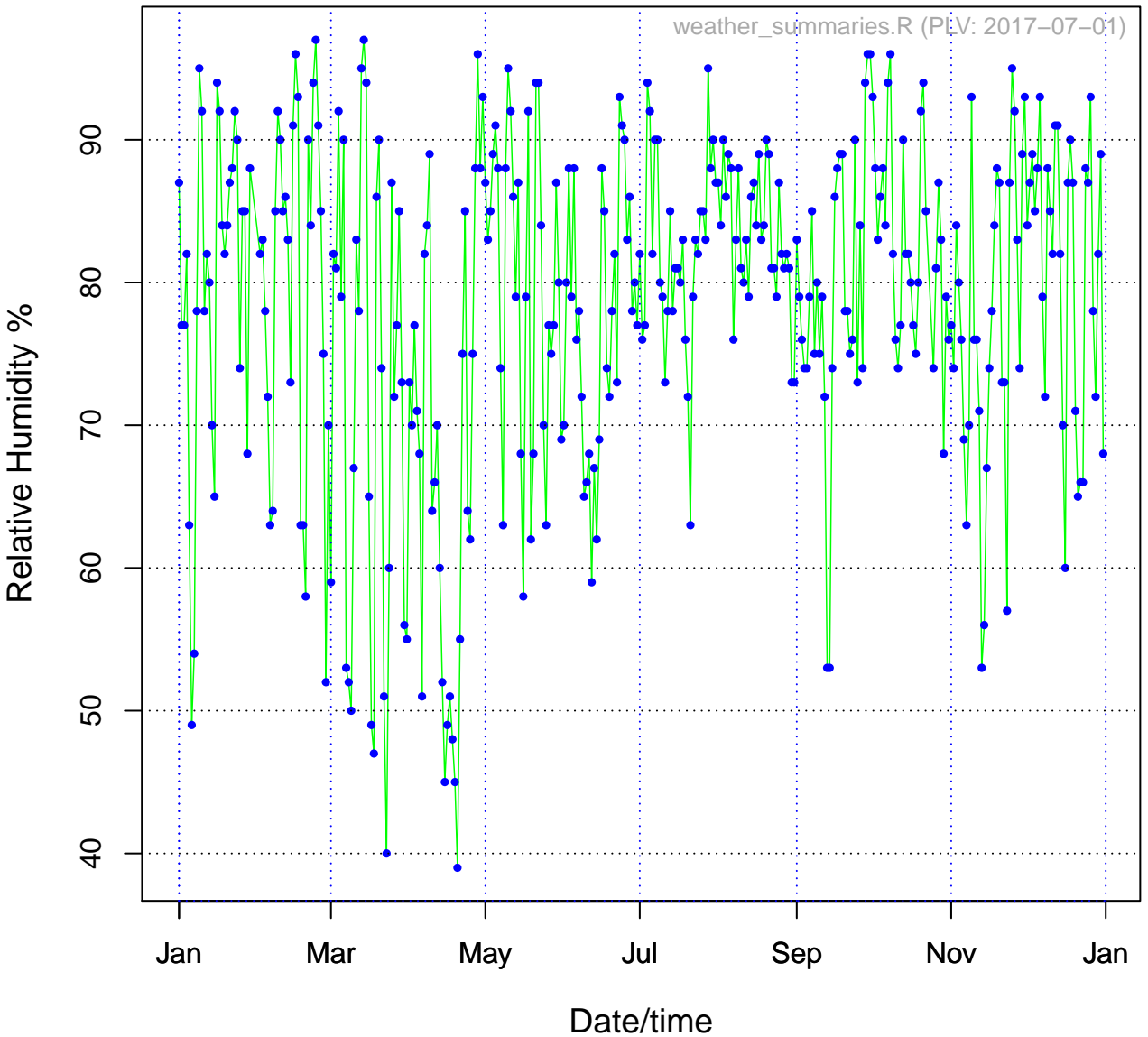


# Plot for Deep Creek Lake (KMDOAKLA9) for 2016 Dewpoint Temperature, °F



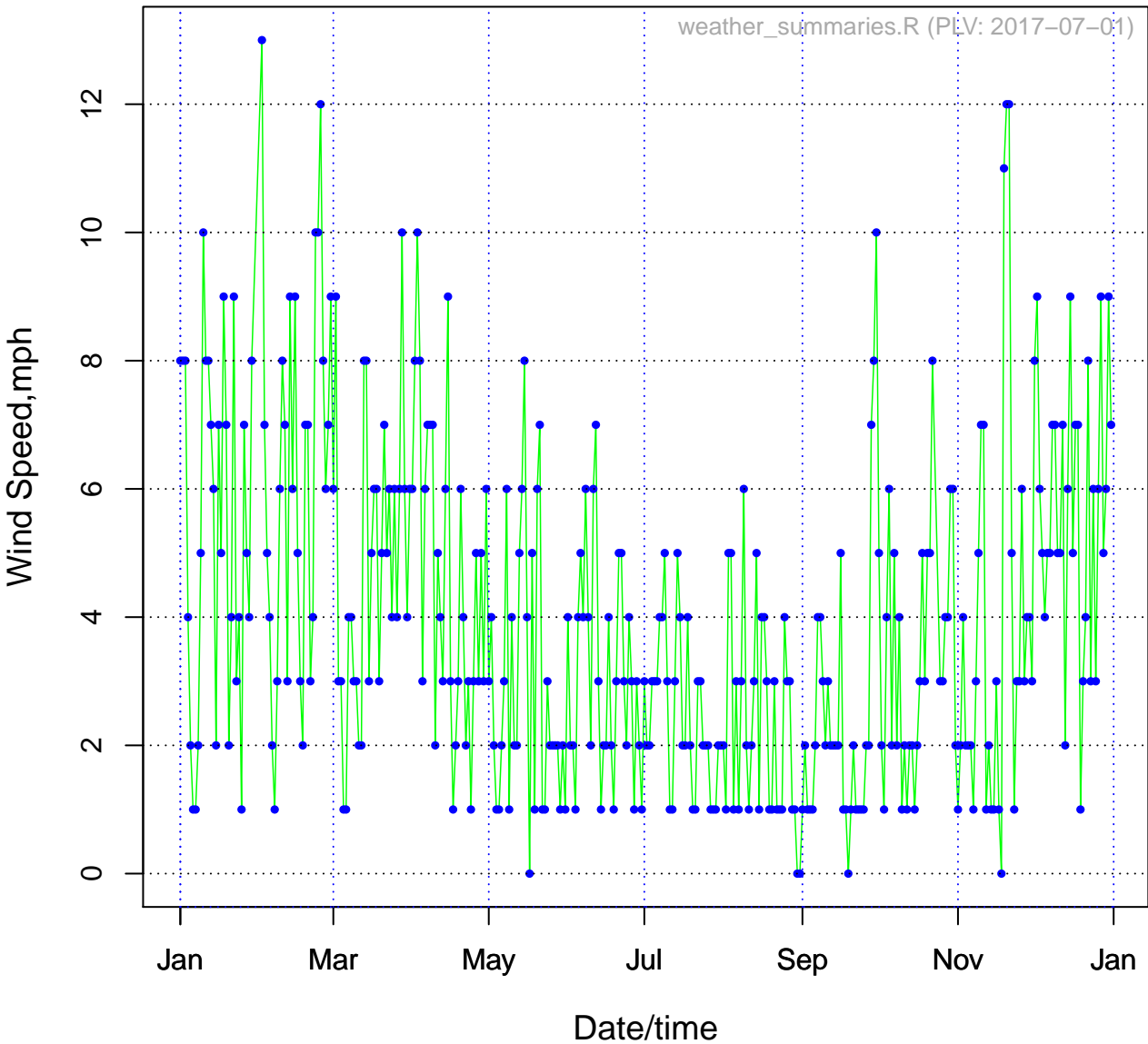
# Plot for Deep Creek Lake (KMDOAKLA9) for 2016

## Relative Humidity %

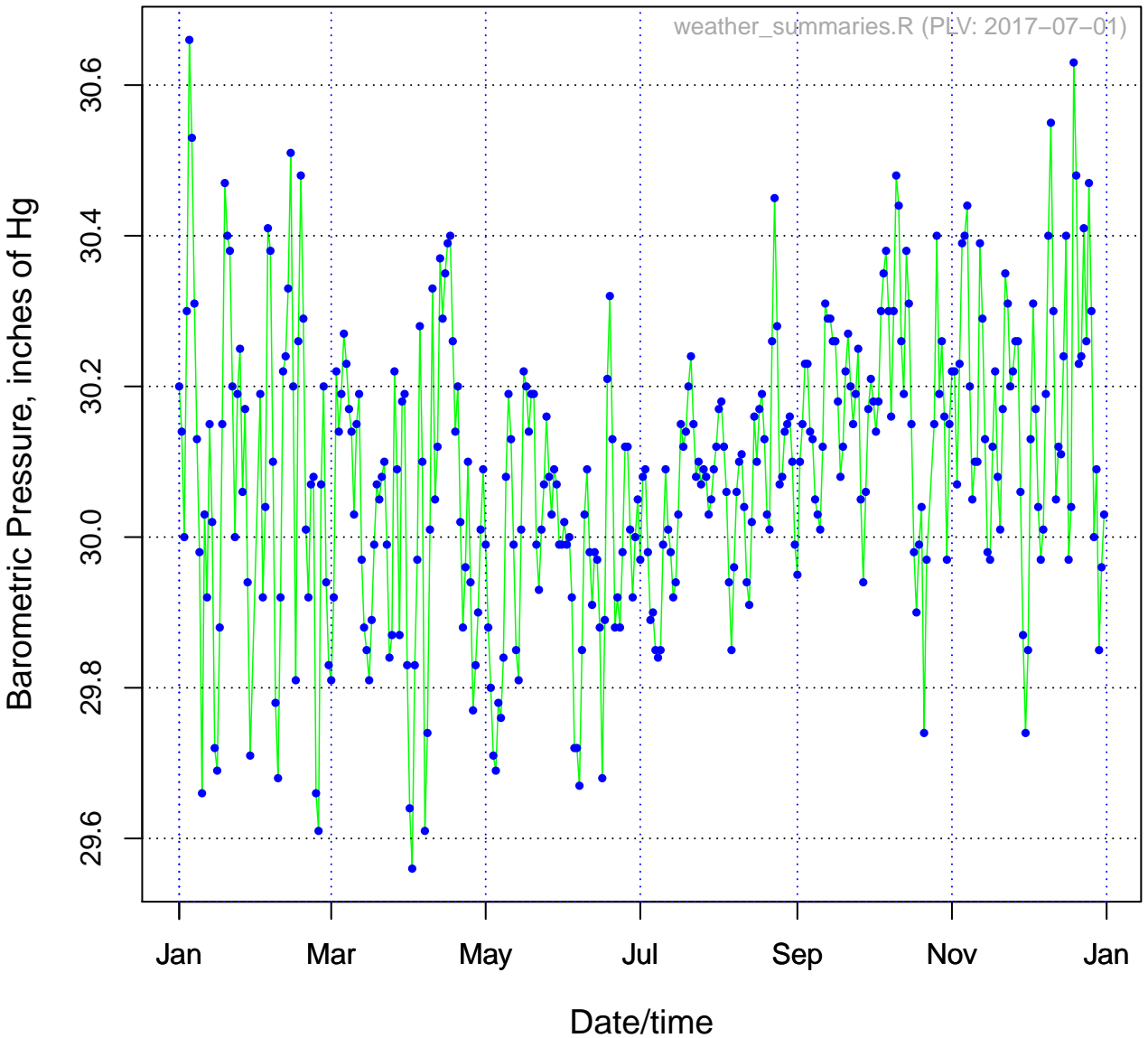


# Plot for Deep Creek Lake (KMDOAKLA9) for 2016

## Wind Speed, mph

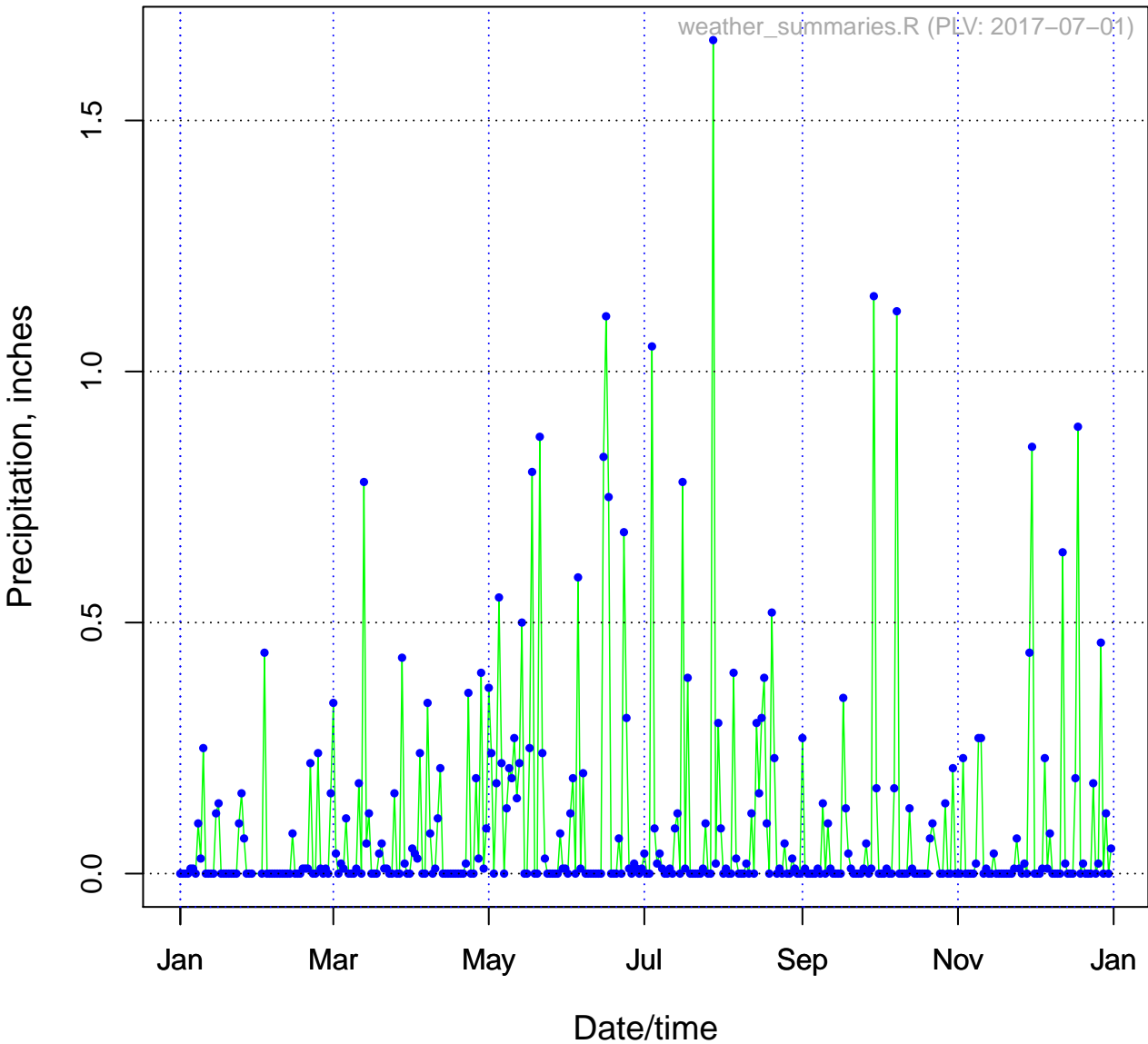


# Plot for Deep Creek Lake (KMDOAKLA9) for 2016 Barometric Pressure, inches of Hg



# Plot for Deep Creek Lake (KMDOAKLA9) for 2016

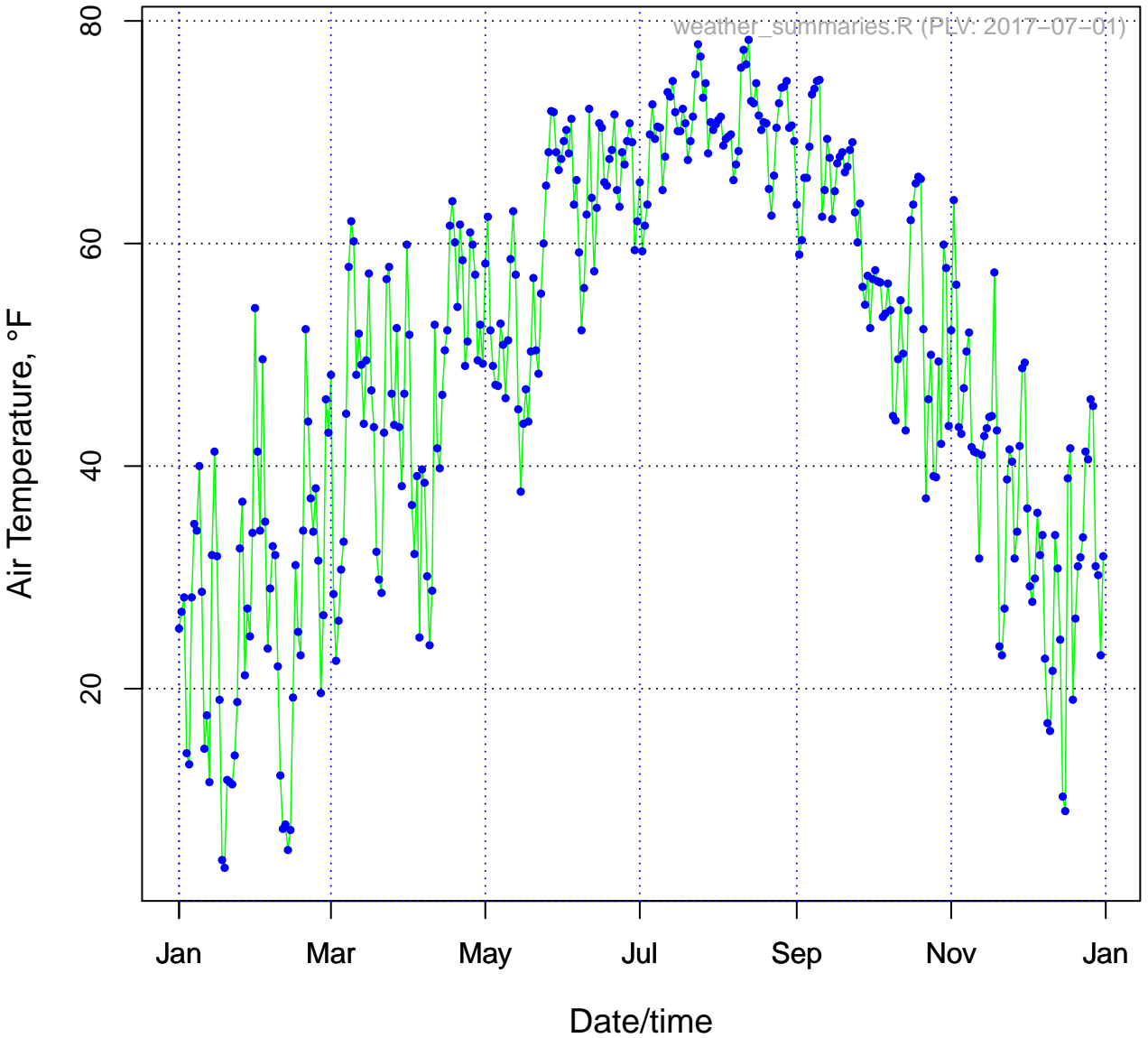
## Precipitation, inches



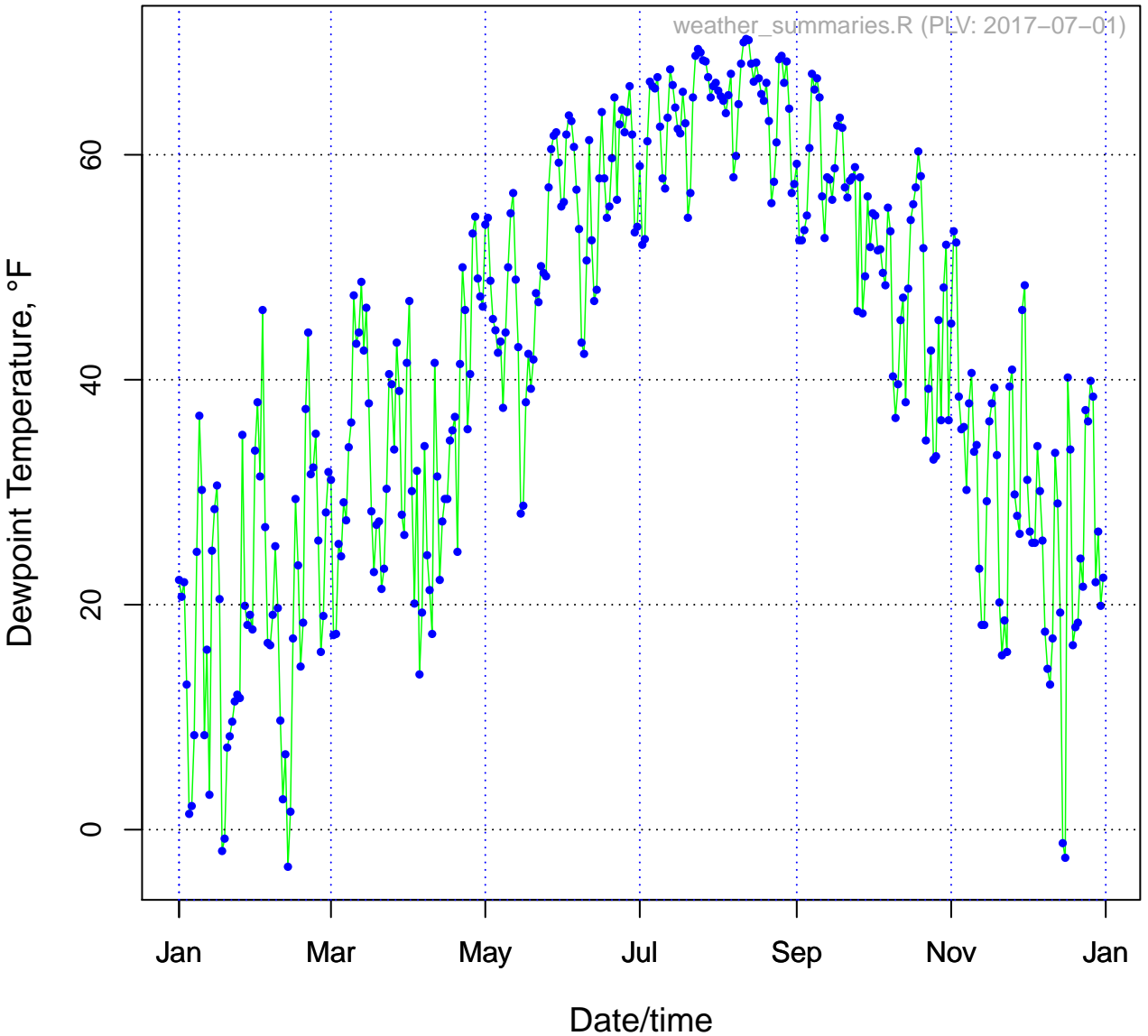


# Plot for Garrett College (KMDMCHEN1) for 2016

## Air Temperature, °F

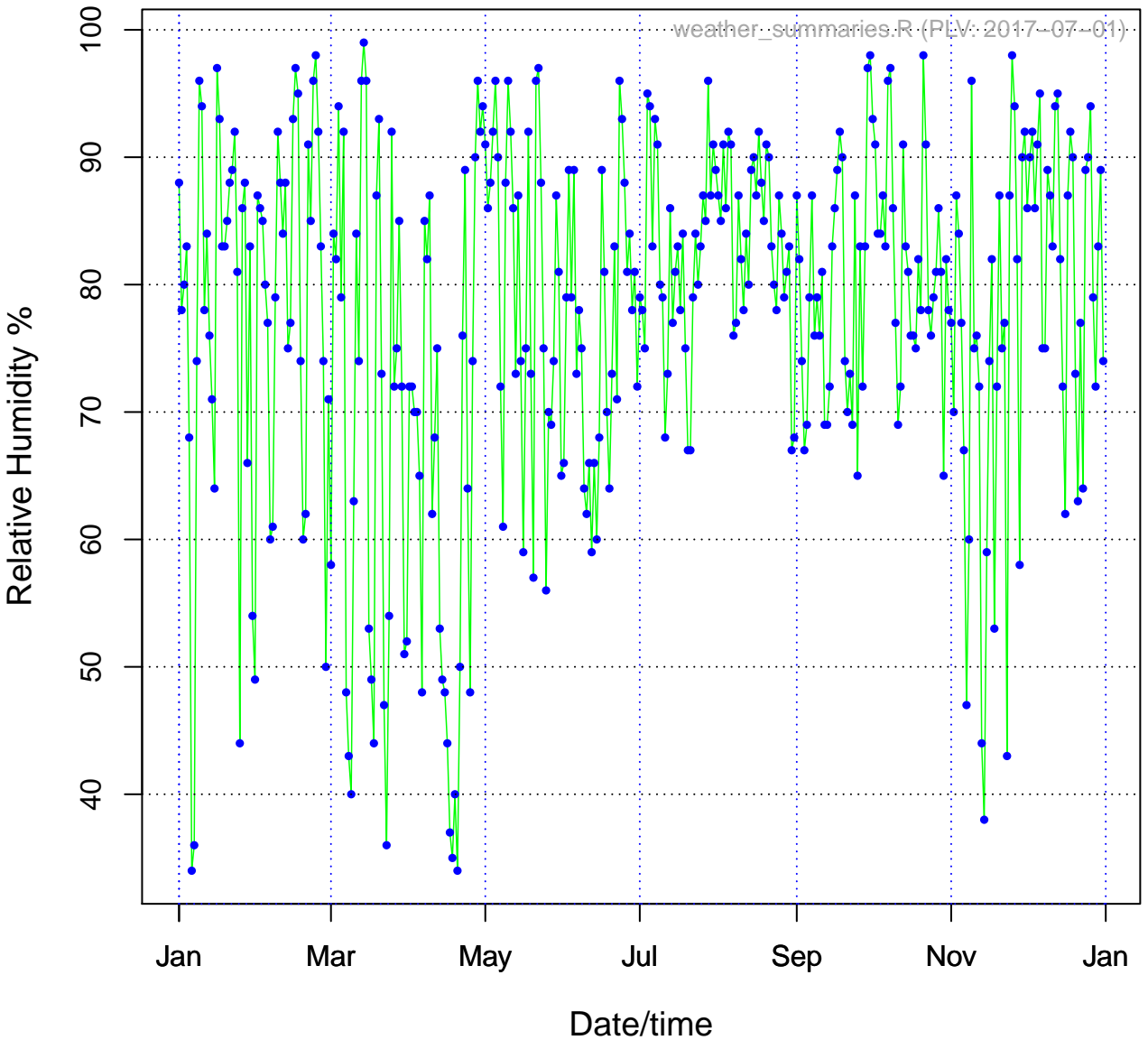


# Plot for Garrett College (KMDMCHEN1) for 2016 Dewpoint Temperature, °F



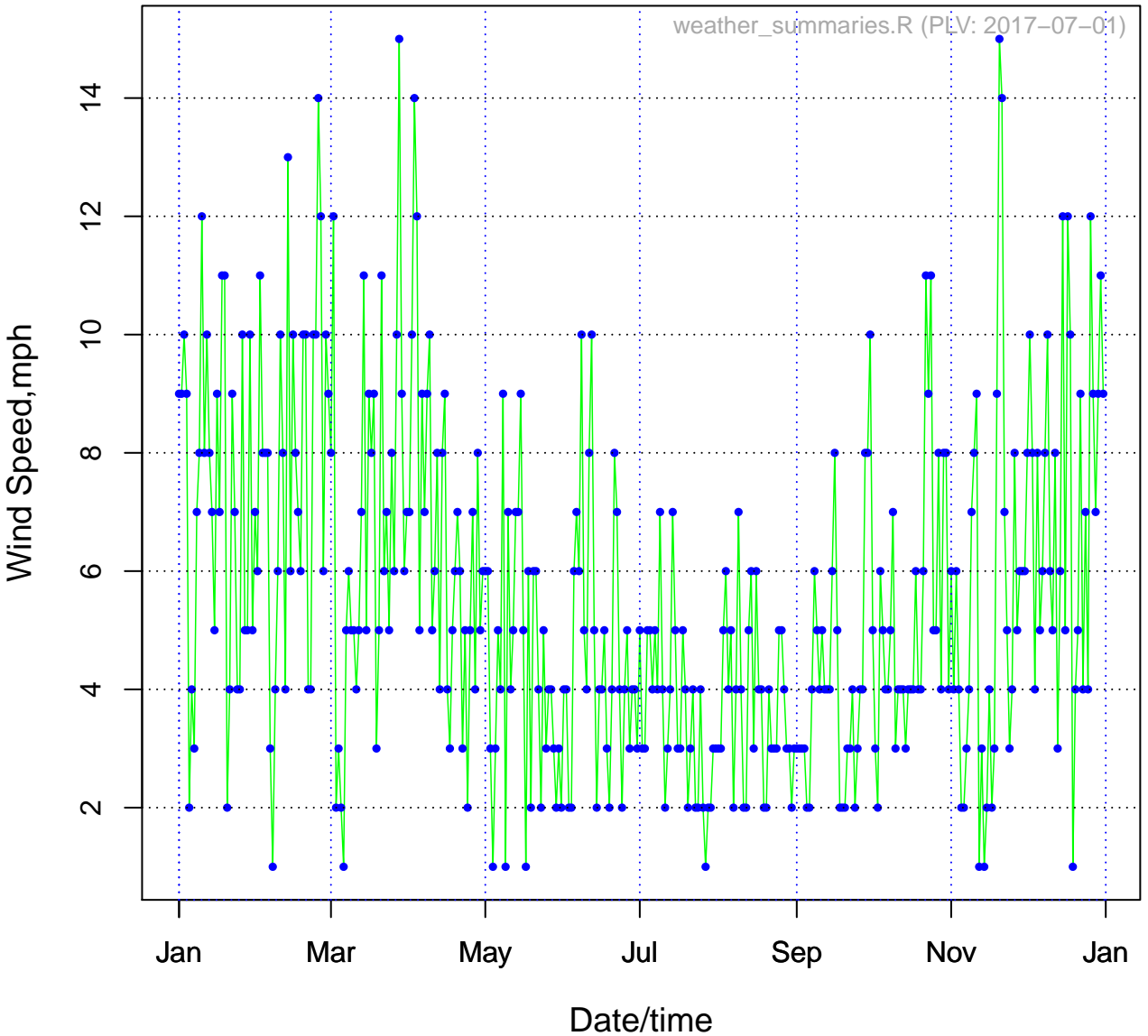
# Plot for Garrett College (KMDMCHEN1) for 2016

## Relative Humidity %

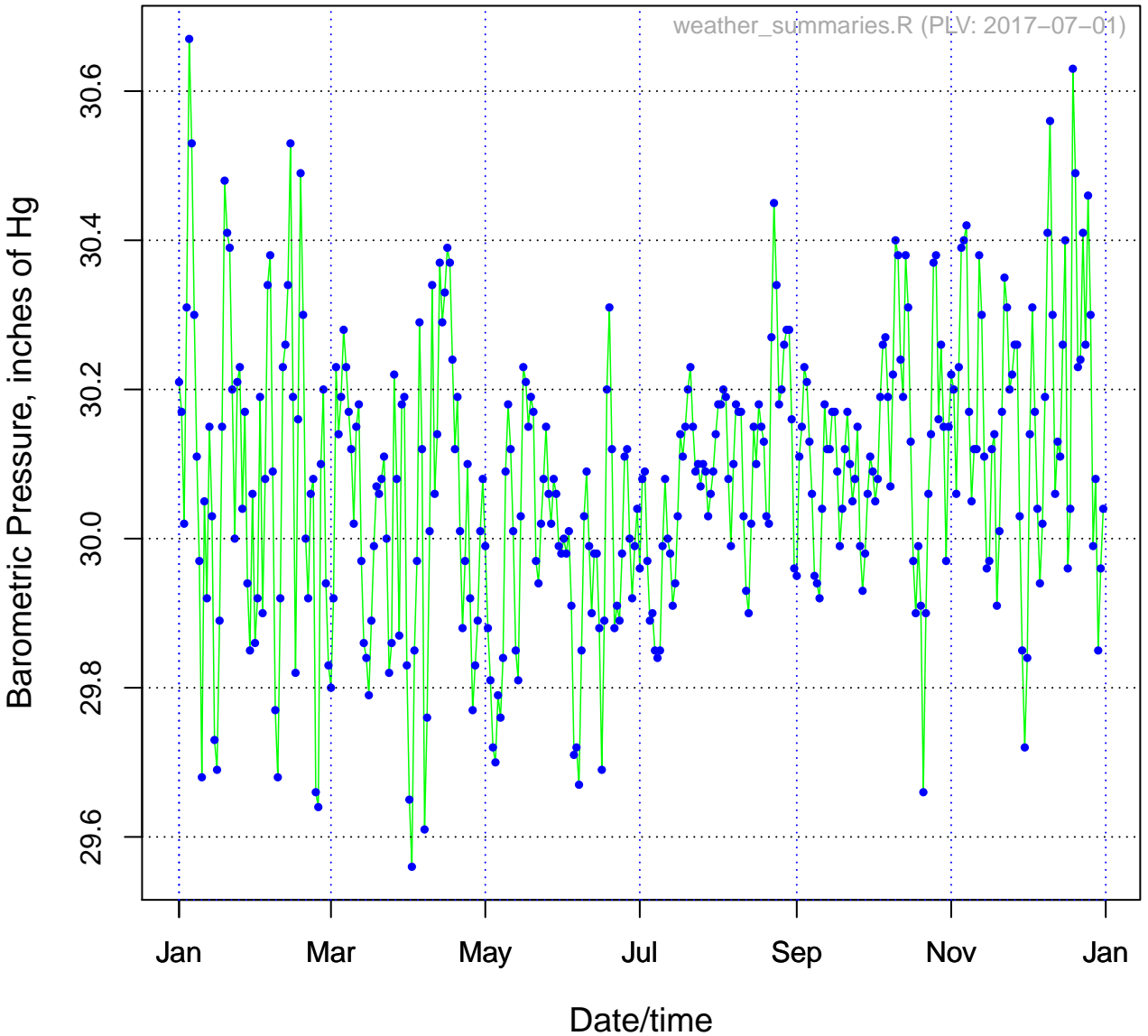


# Plot for Garrett College (KMDMCHEN1) for 2016

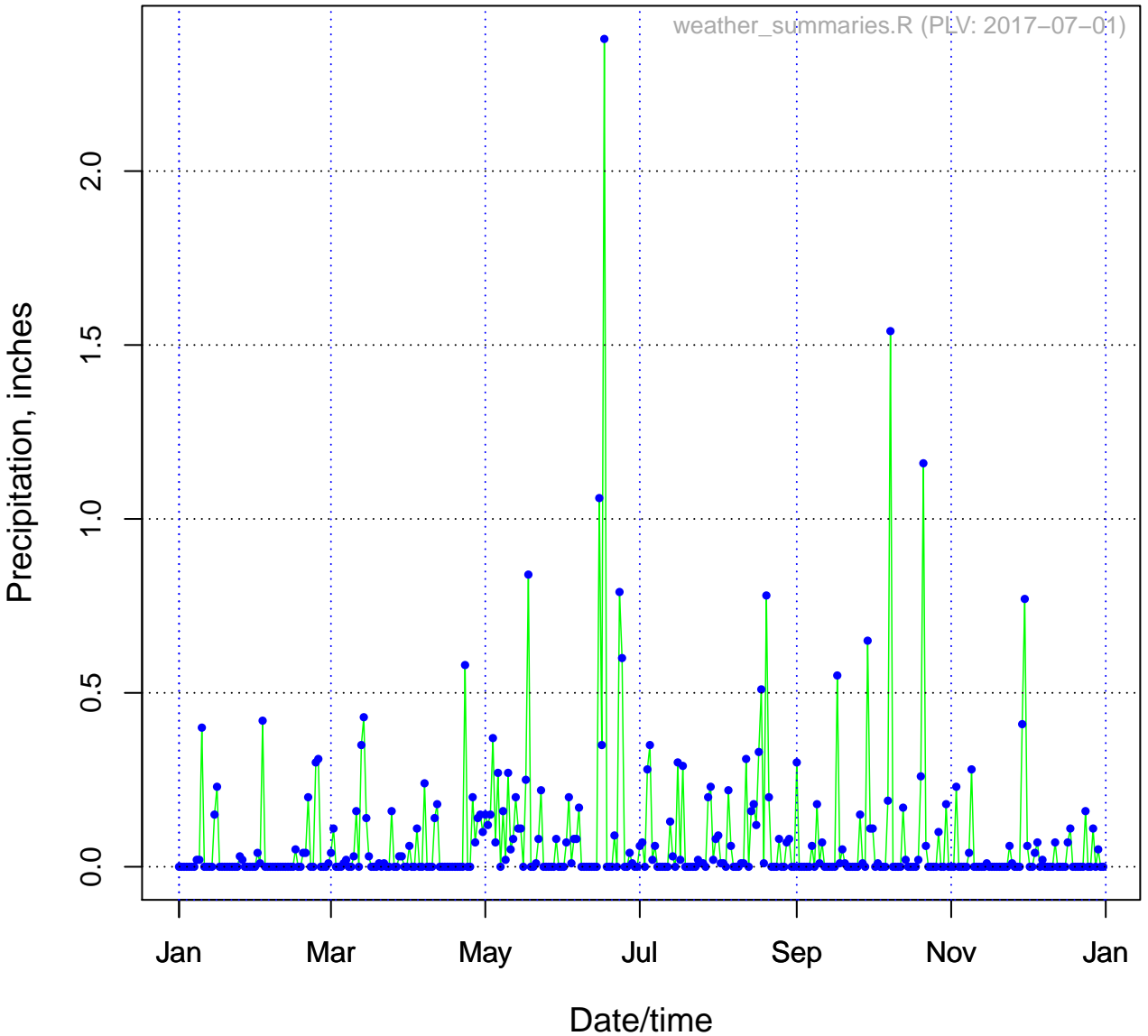
## Wind Speed, mph



# Plot for Garrett College (KMDMCHEN1) for 2016 Barometric Pressure, inches of Hg

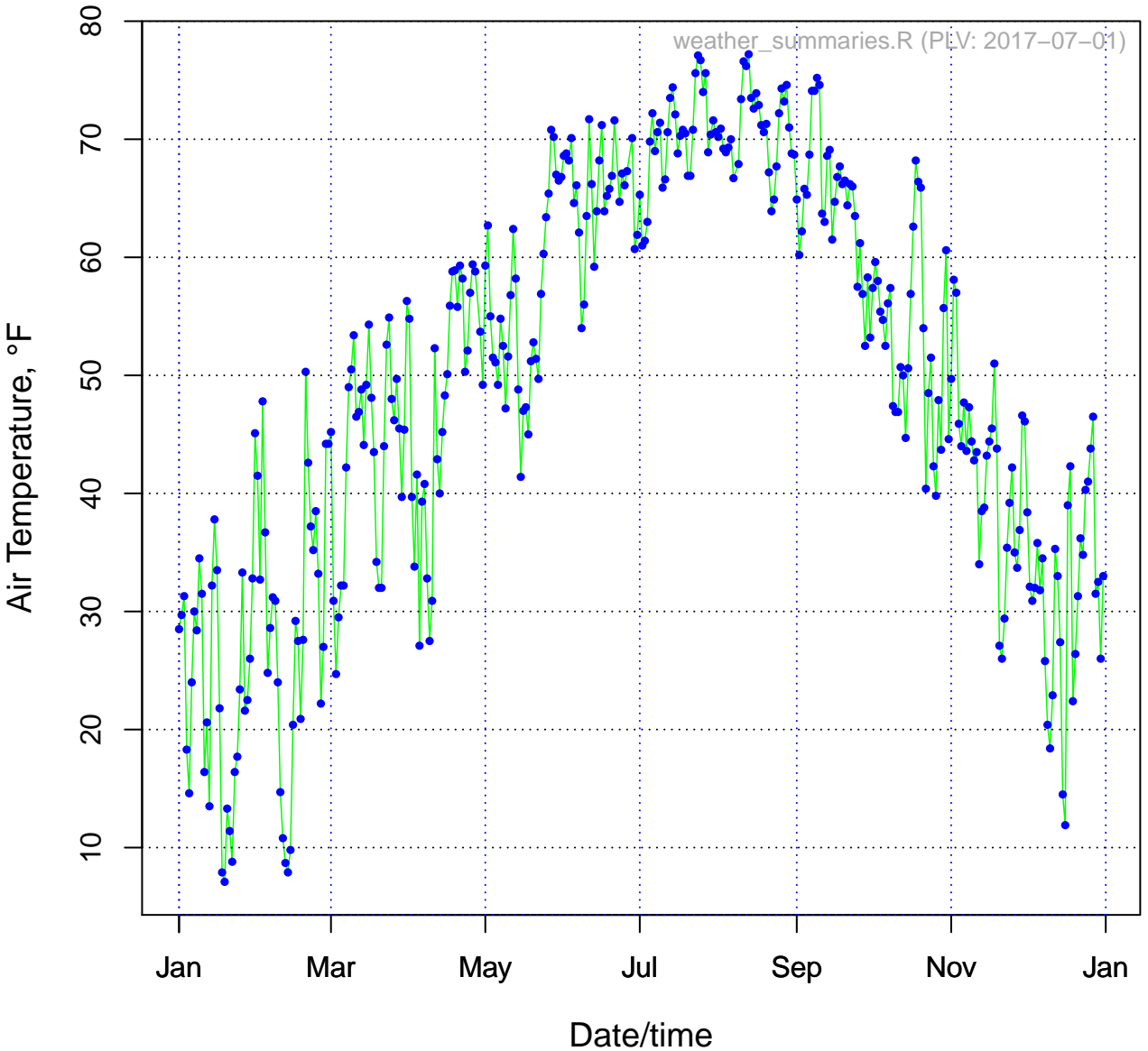


# Plot for Garrett College (KMDMCHEN1) for 2016 Precipitation, inches



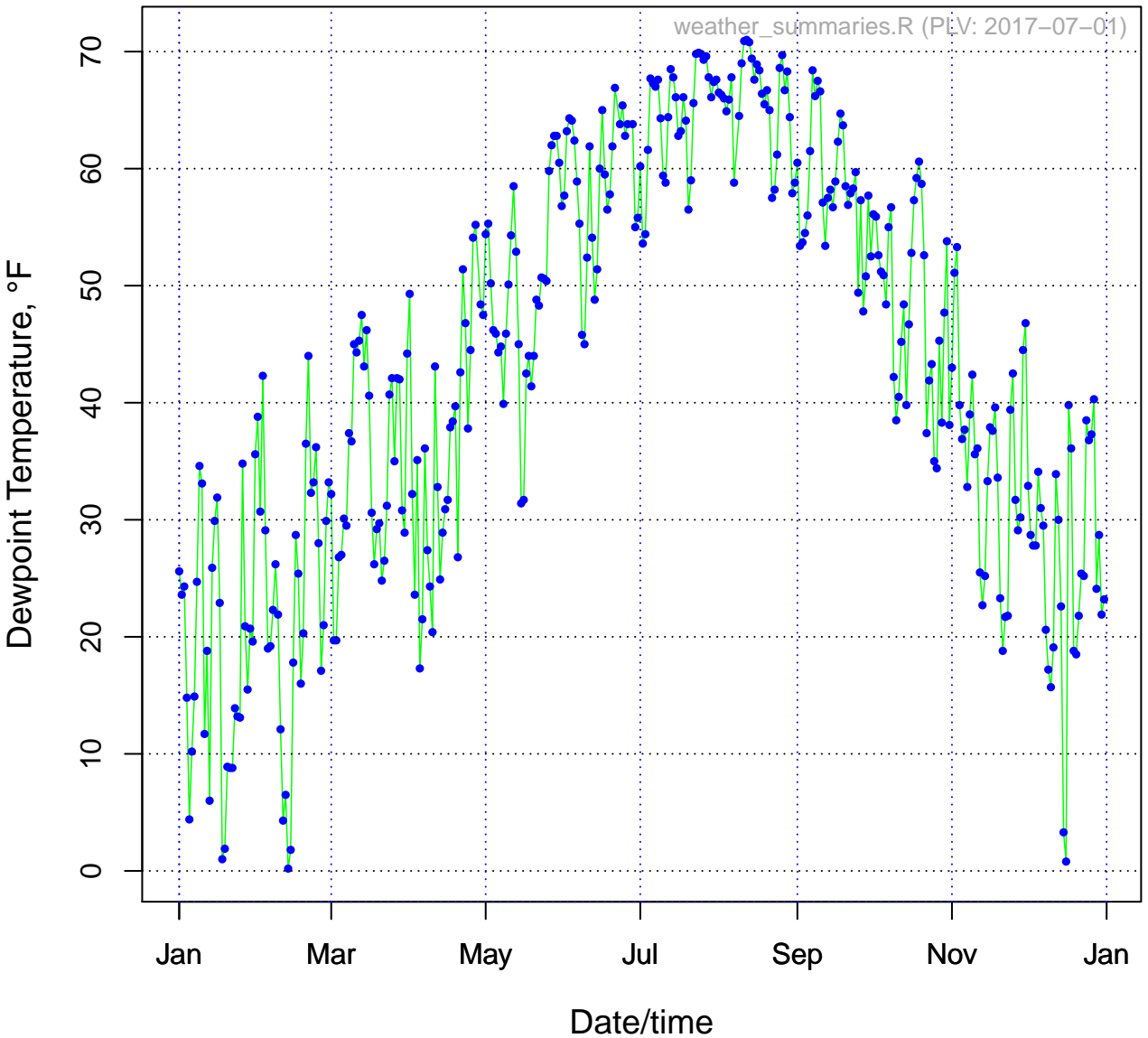
# Plot for Thousand Acres (KMDMCHEN1) for 2016

## Air Temperature, °F



# Plot for Thousand Acres (KMDMCHEN1) for 2016

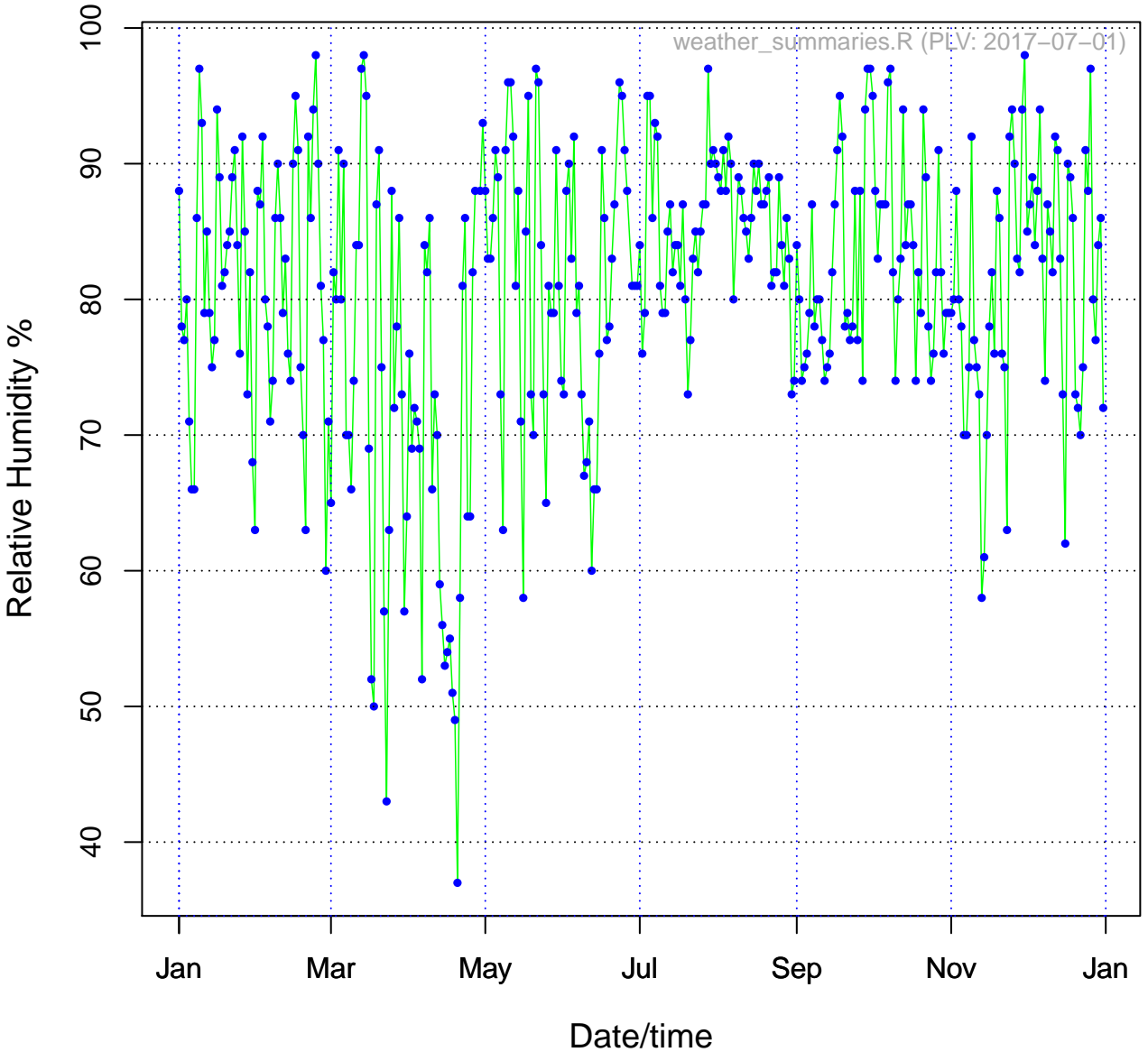
## Dewpoint Temperature, °F





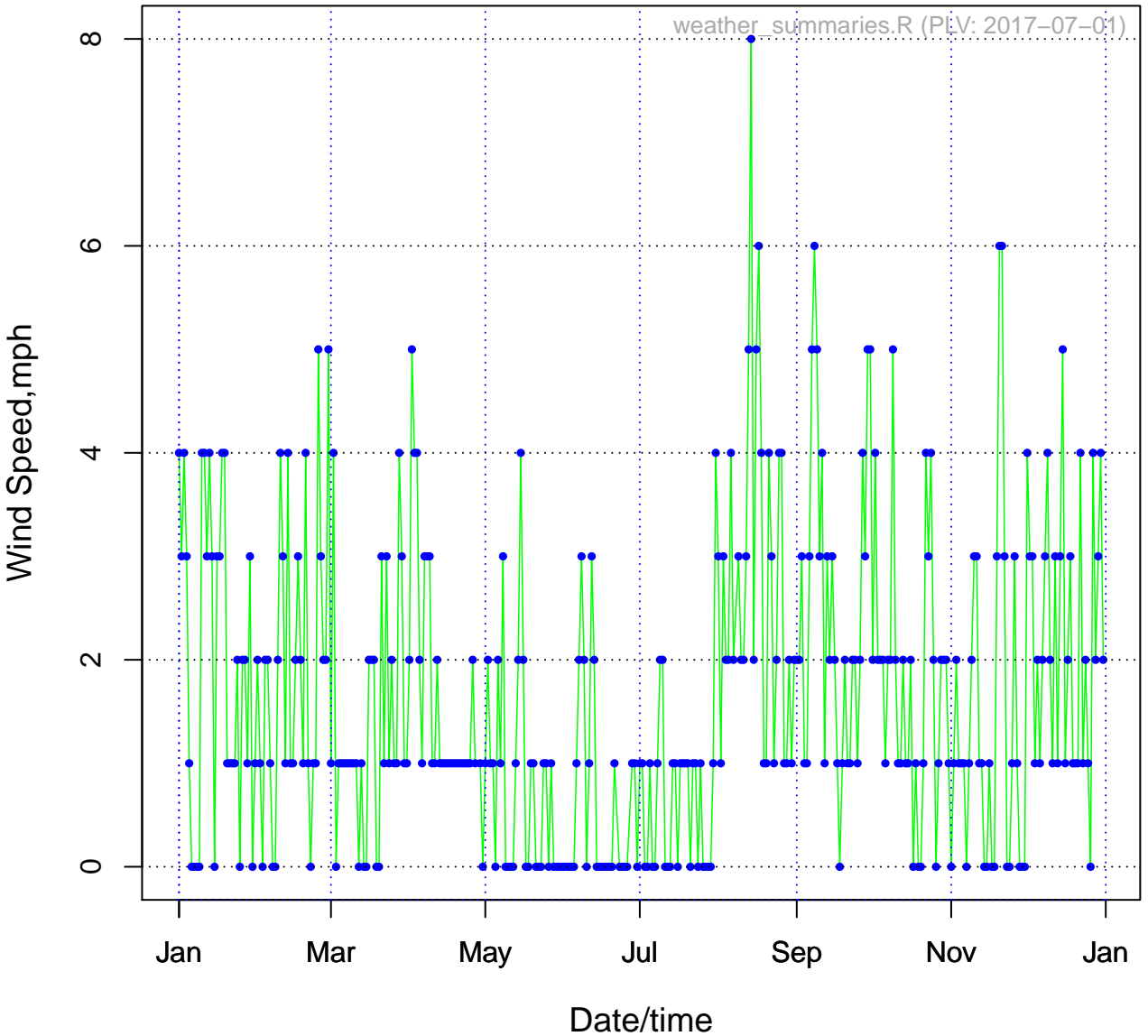
# Plot for Thousand Acres (KMDMCHEN1) for 2016

## Relative Humidity %



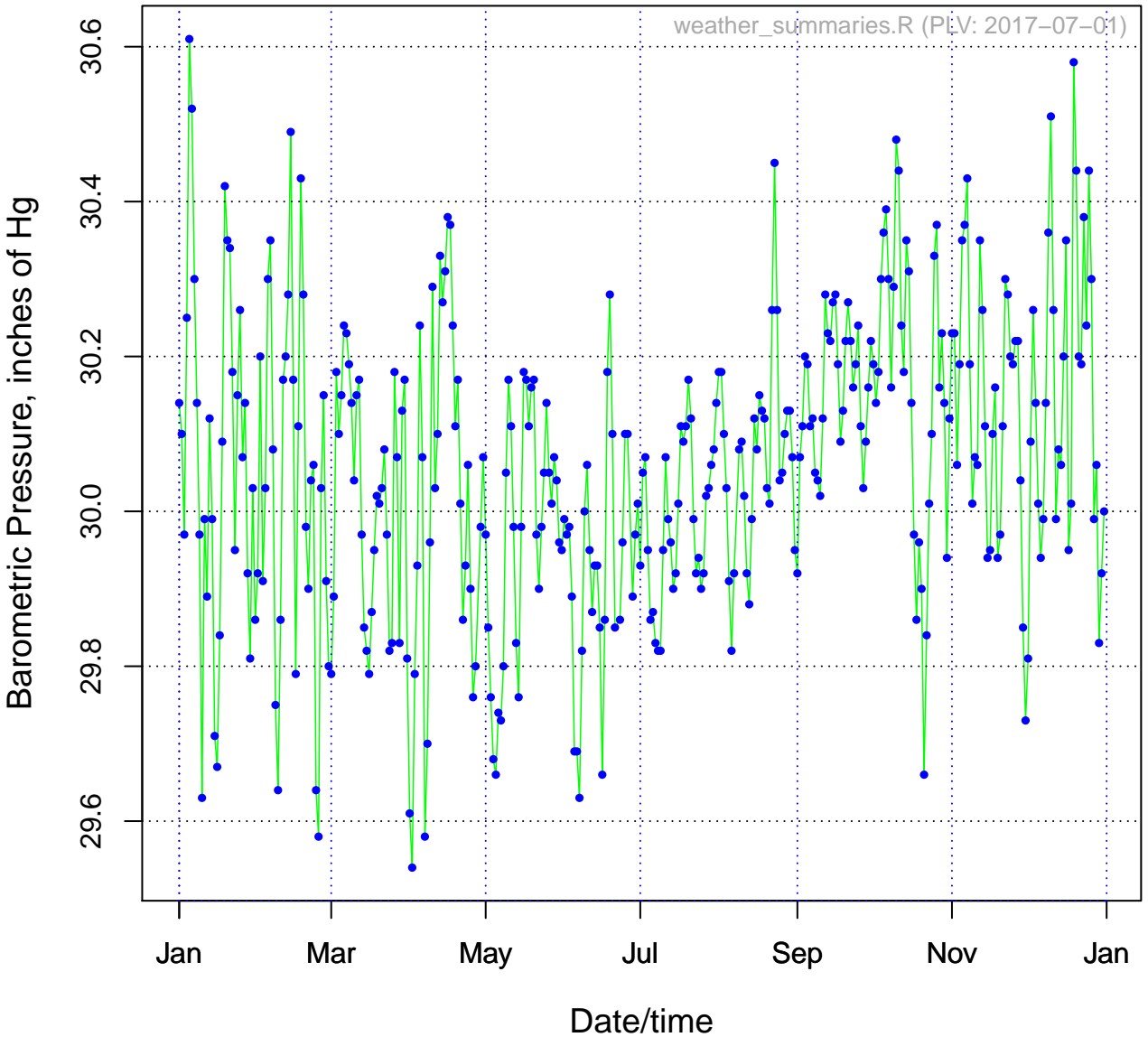
# Plot for Thousand Acres (KMDMCHEN1) for 2016

## Wind Speed, mph



# Plot for Thousand Acres (KMDMCHEN1) for 2016

## Barometric Pressure, inches of Hg



# Plot for Thousand Acres (KMDMCHEN1) for 2016 Precipitation, inches

